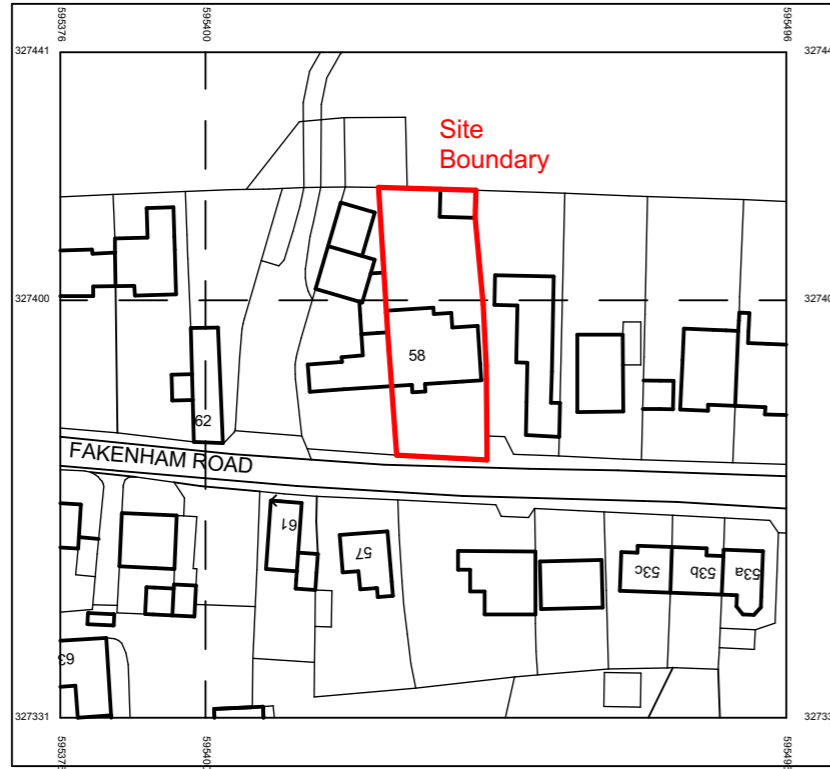
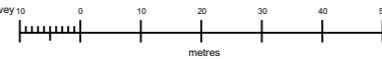


Ordnance Survey
Ukmapcentre.com

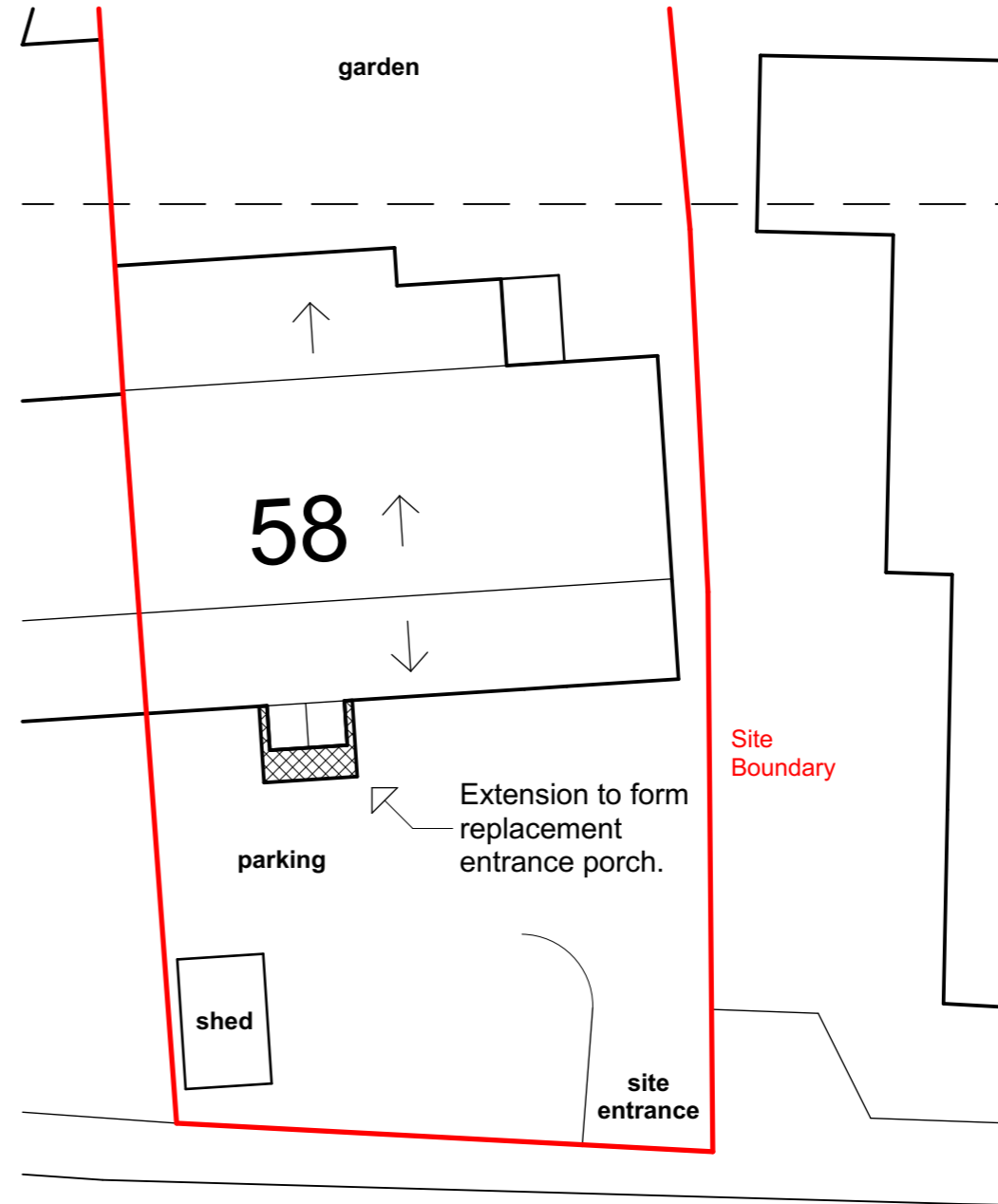


Serial number: 237006
© Crown copyright and database right 2022
Ordnance Survey licence 100048957
Reproduction in whole or in part is prohibited
without the prior permission of Ordnance Survey 10



LOCATION PLAN

scale 1:1250 @A3



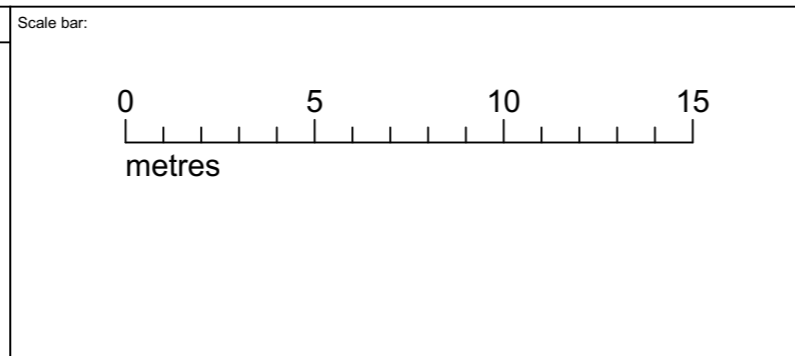
FAKENHAM ROAD

PROPOSED SITE PLAN

scale 1:200 @A3

ISSUED FOR PLANNING - 27.04.2022

Rev.	Date	Description




cl-architecture ltd

The Gables, Gateley Road, Brisley,
Dereham, Norfolk, NR21 5LP
m: 07967 664 690

www.cl-a.co.uk
e: studio@cl-a.co.uk

Client	Mr & Mrs Wickens		
Project	58 Fakenham Road, Great Ryburgh		
Drawing Title	Location Plan + Proposed Site Plan		
Scale	1:1250, 1:200 @ A3	Date	27.04.22
Drawn By	CL		

NOTES: Do not scale from this drawing for construction purposes. All dimensions are to be checked on site prior to work commencing. Any discrepancies or contradictions are to be reported to the Architect immediately. If anything is unclear, please notify the Architect. This drawing is to be read in conjunction with the architect's and structural engineer's drawings and specifications, and all other issued information. © COPYRIGHT. The copyright of the design remains with CL-Architecture Limited, and may not be reproduced without their prior written consent.

Drawing No.	177 / PL01	Revision	--
-------------	------------	----------	----