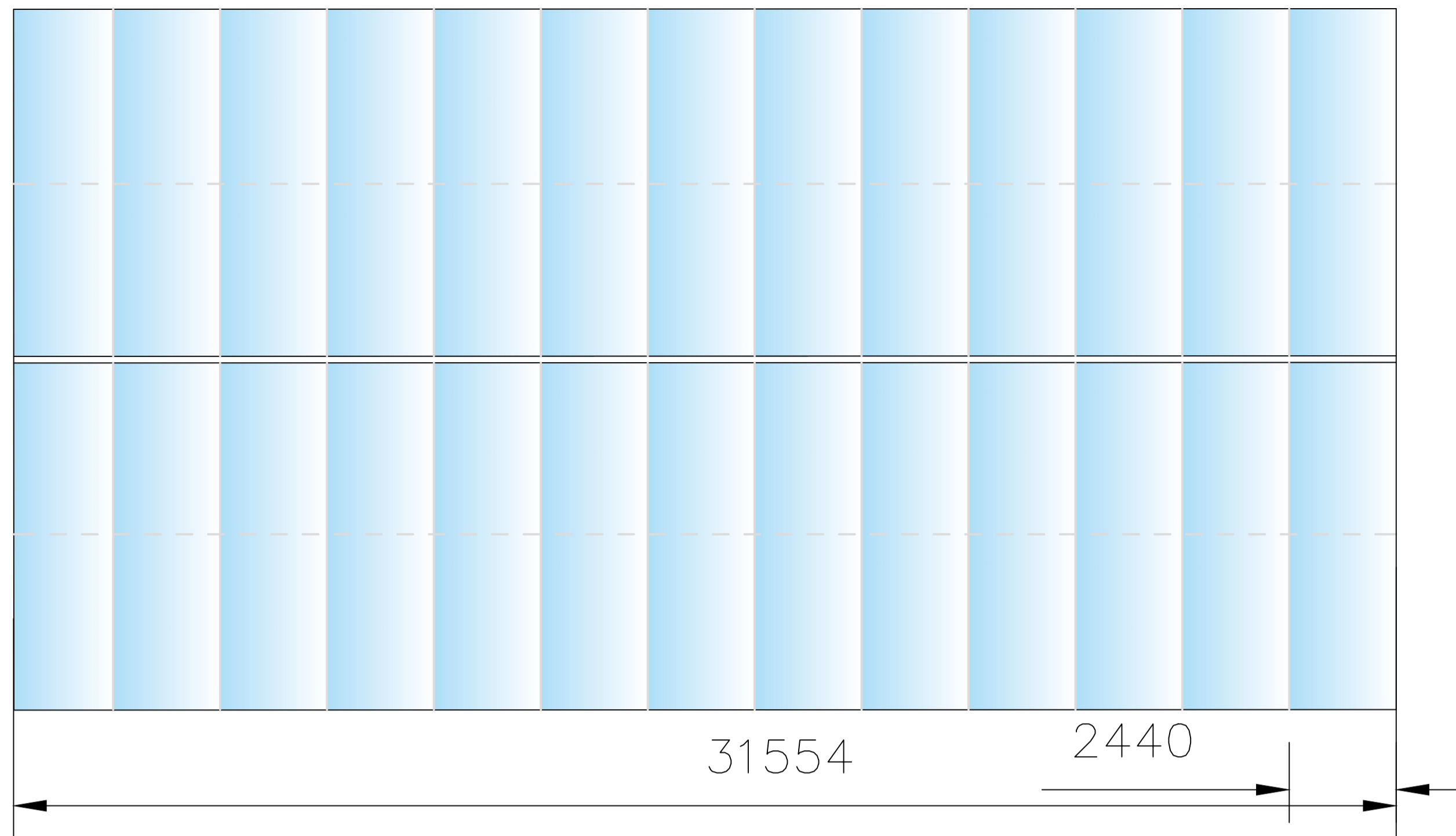
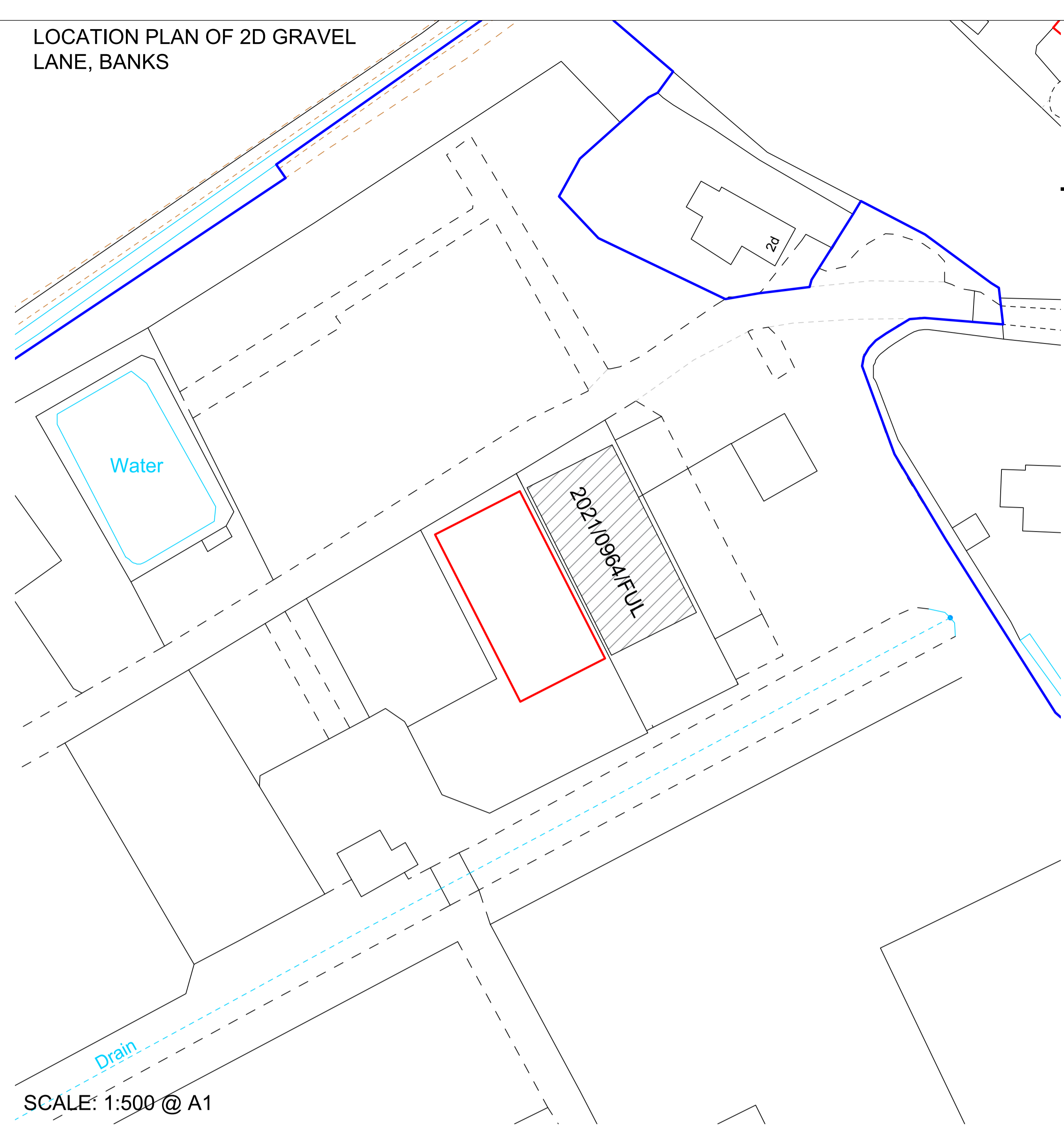


PLAN VIEW OF SHADE TUNNELS



SCALE: 1:100 @ A1

LOCATION PLAN OF 2D GRAVEL LANE, BANKS



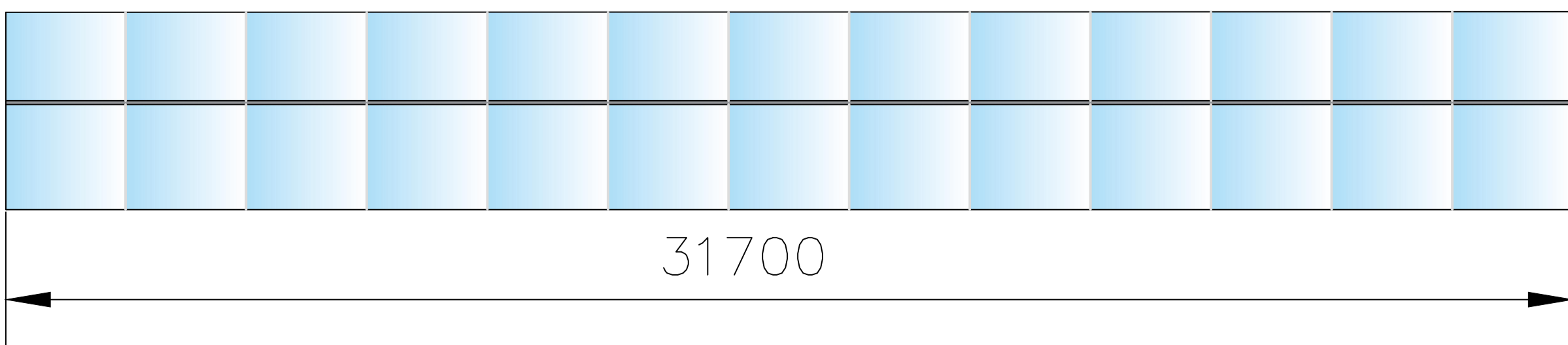
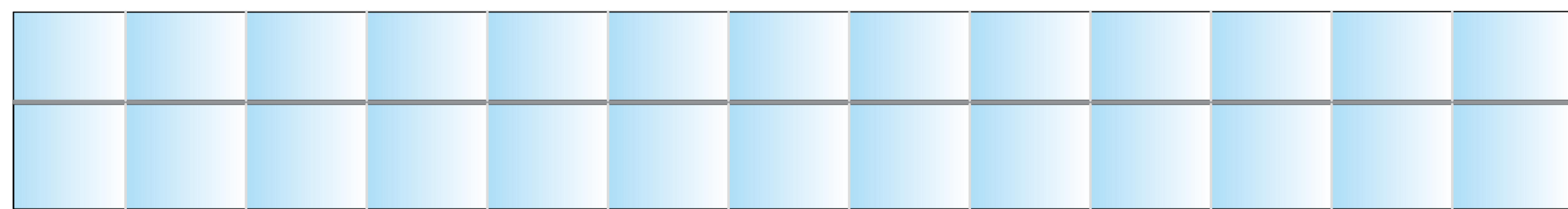
SCALE: 1:500 @ A1

Acland Bracewell
The Barrons, Church Road,
Tarleton, Preston, PR4 6UP
Tel: 01771 813211
www.absurveyors.co.uk

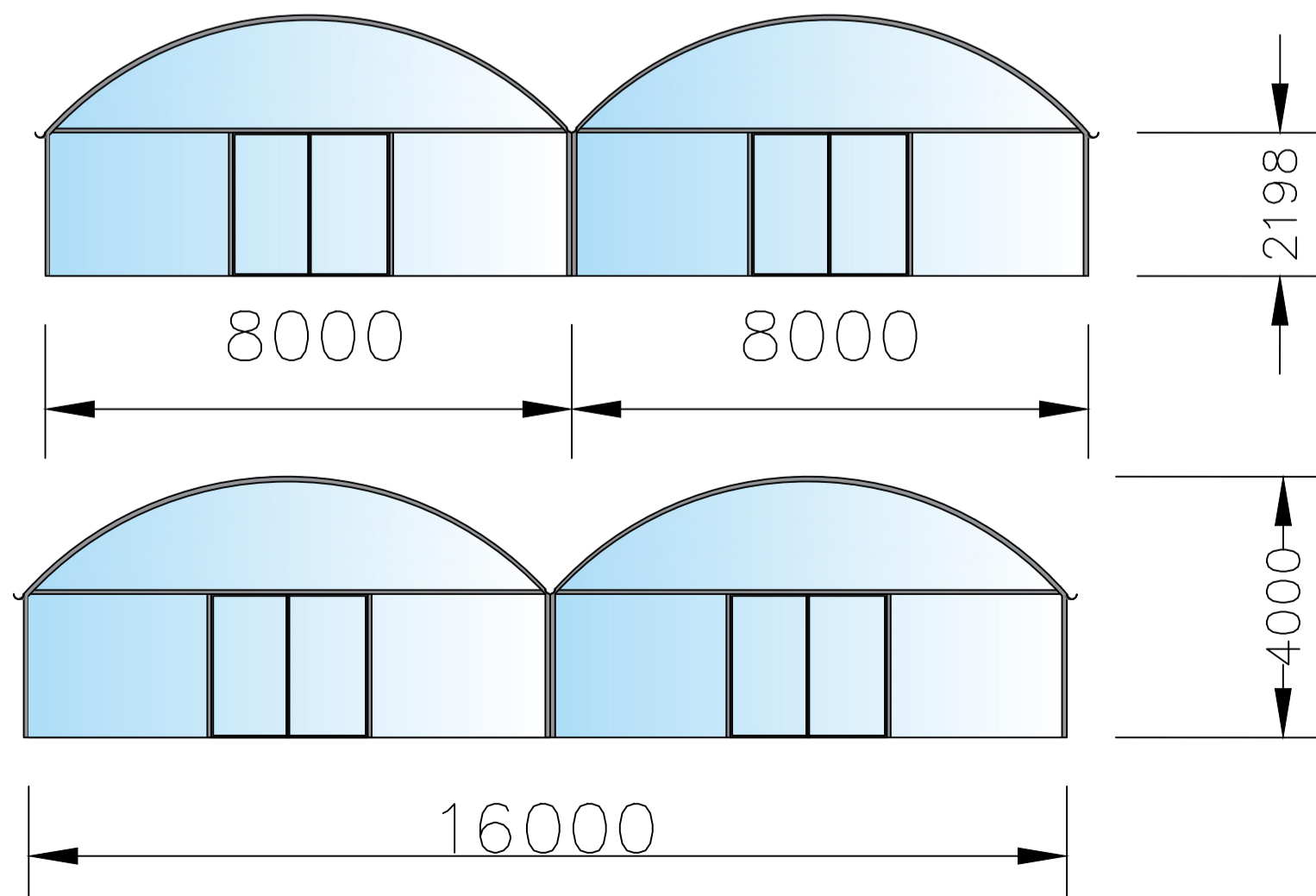
Notes

1. This Drawing is to be used for planning purposes only and be used in conjunction with other relevant architects and engineers drawings and respective specifications.
2. These drawings are for preliminary use only and not to be used for construction.
3. Until technical approval has been obtained from the relevant Authority, it should be understood that all drawings are PRELIMINARY and NOT FOR CONSTRUCTION.

ELEVATIONS



SCALE: 1:100 @ A1



Copyright: All rights reserved. This drawing must not be reproduced without permission from Acland Bracewell Surveyors Limited. Do not scale off this drawing. All dimensions are to be checked on site by contractor / sub contractor. Any discrepancies to be reported to Acland Bracewell Surveyors Limited.

Rev	Date	Revision notes	By

DWG No: X391/157/007/03		Scale	Rev B
Client J.A. Jones & Sons Limited F.A.O Dave Law		Drawing Title Proposed Poly Tunnels	
Project Title 2D Gravel Lane, Banks, Southport		Drawn JGB	Date 29.04.2022
		Checked RJR	Date 29.04.2022

