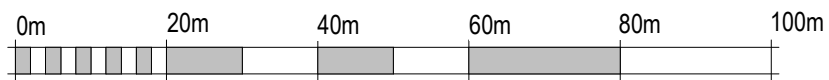


Grid Reference
NS 5132 8782

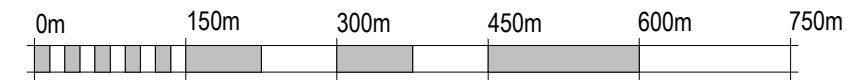
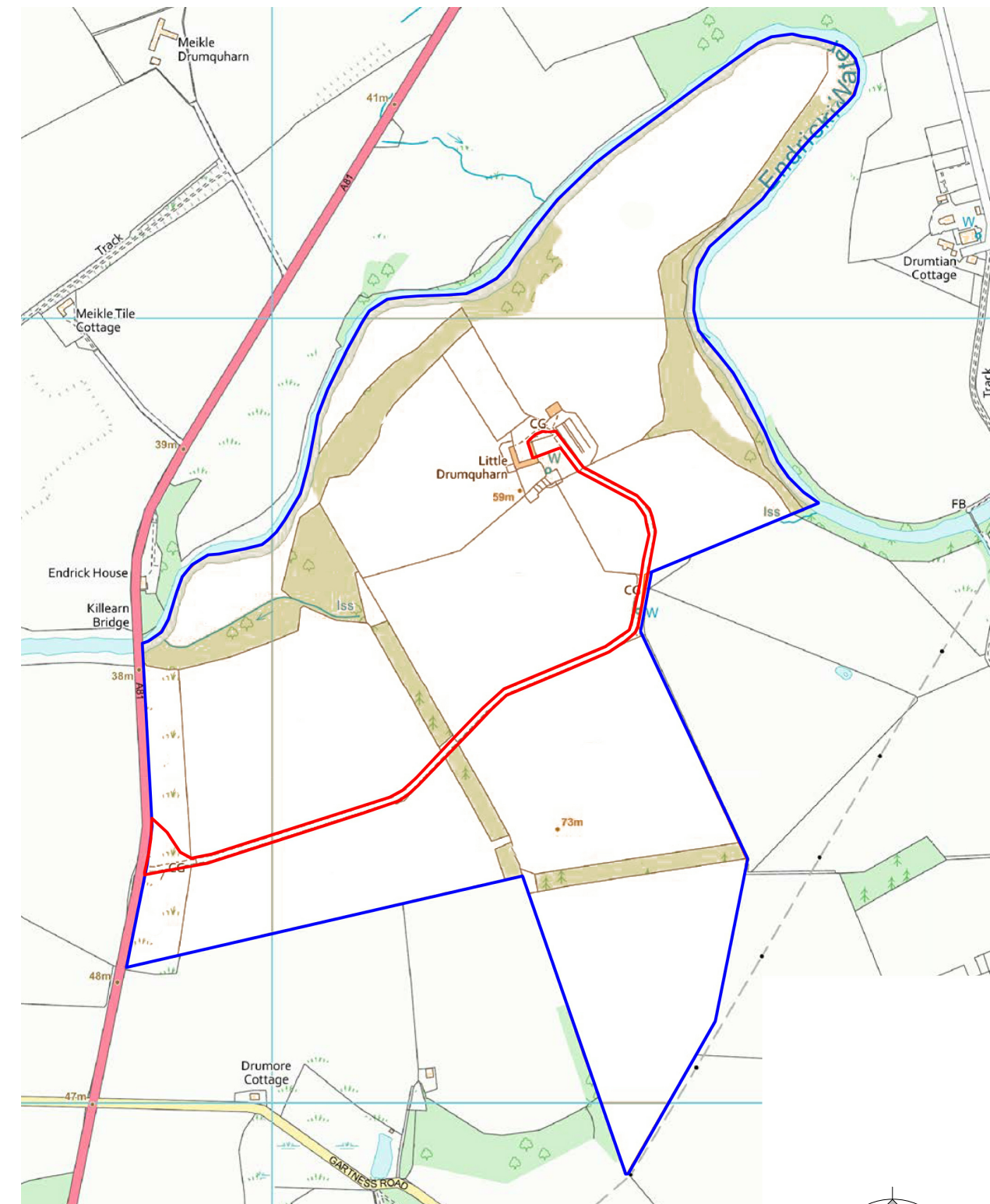
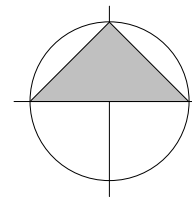
X (Easting) , Y (Northing)
251327, 687826

Latitude , Longitude (decimal)
56.060112, -4.3892916

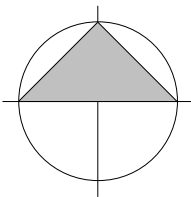
Ordnance Survey, (c) Crown Copyright 2021. All rights reserved. Licence number 100022432



Scale 1:1000 @ A3



Scale 1:7500 @ A3



- Application site boundary
- Land within applicant's ownership

SAFETY, HEALTH & ENVIRONMENTAL INFORMATION

In addition to risks normally associated with the type of work detailed on this drawing, note the following significant risks:

CONSTRUCTION RISKS

CLEANING AND MAINTENANCE RISKS

DEMOLITION RISKS

Rev	Description	Date	Issued
A	Wider location plan added	27.07.21	CCH
B	Site boundary extended to main road	05.05.22	CCH



bruacharchitects.co.uk | 0141 473 4981
Titan Enterprise Business Centre, Queen's Quay, Clydebank

All dimensions to be checked on site by the contractor and any discrepancies to be notified to the architect prior to works being commenced.
© All Rights Reserved. Copyright in all documents and drawings prepared by Bruach Architects and in any work executed from those documents and drawings shall remain the property of Bruach Architects.

Client
Mr G McCallum

Scale 1 : 1000 @ A3
Job No. A1368
Date Mar 21

DO NOT SCALE FROM DRAWINGS

Project
Little Drumquharn

Drawing Title
Location Plan

Drawing Number A1368-BDC-ZZ-ZZ-DR-A-20001
Rev B