



Ordnance Survey, (c) Crown Copyright 2019. All rights reserved. Licence number 100022432

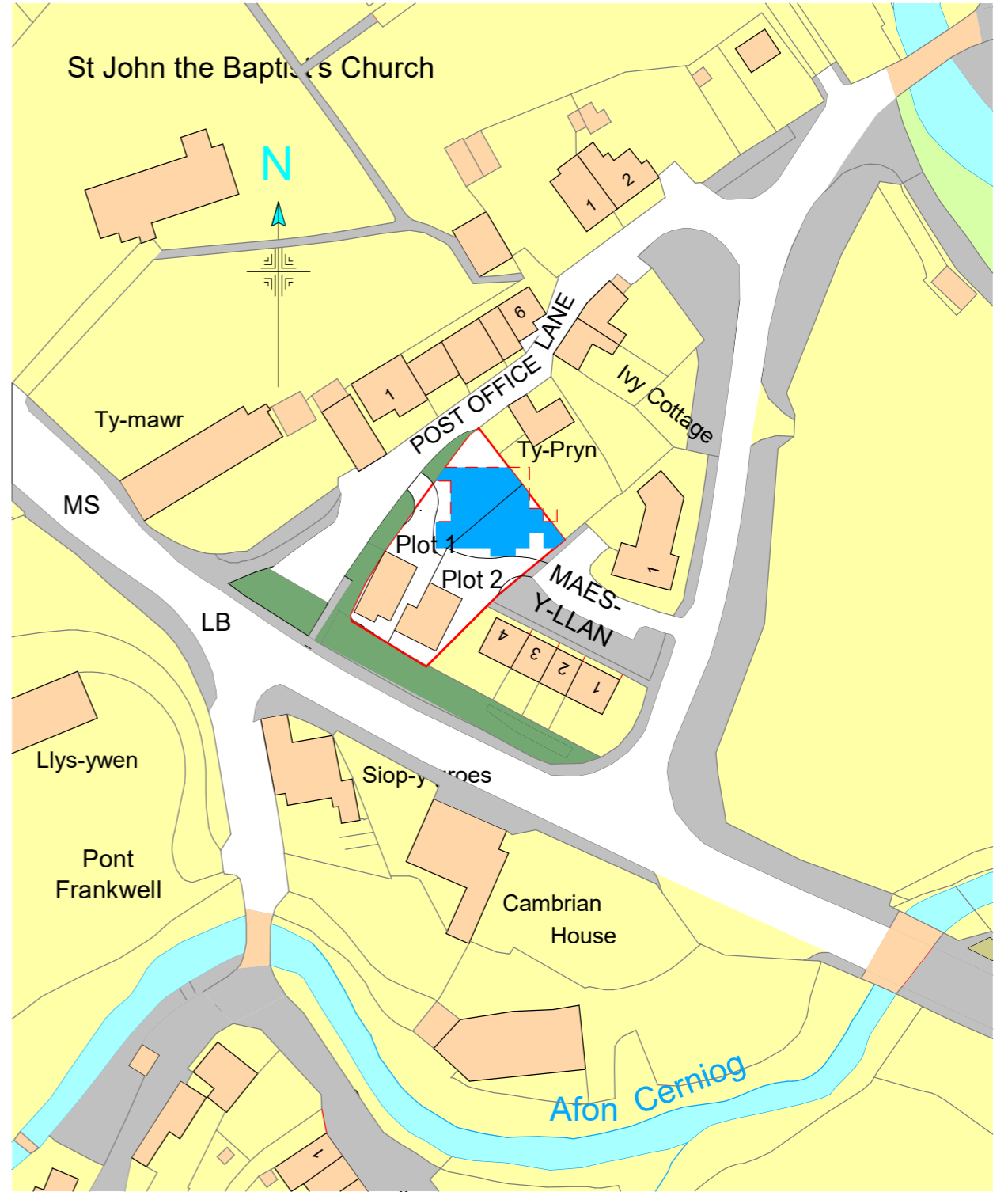
**EXISTING BLOCK PLAN**

 Flood zone 3



scale 1/1000 at A3

REV B Amended scheme April 2022



Ordnance Survey, (c) Crown Copyright 2019. All rights reserved. Licence number 100022432

**PROPOSED BLOCK PLAN**

**PHILIP HUMPHREYS ARCHITECTS**

Tan-y-Castell, Broad Street, MONTGOMERY, SY15 6PH. Tel./Fax: 01686 668373

*Residential Development, Land at Post Office Lane, Carno for Hutte Haus Ltd*

**Block Plans**

scale:1/1000  date:June 2021

1009/21/ 2B