






-  - Rights of Way
-  - Childrens Centre - 5067S01 - 1671.34m2 or thereabouts
-  - Car Park - 505m2 or thereabouts
-  - Former School Site - 0706S03 - 9304.92 or thereabouts
-  - Rights of way

Sherburn Hill 148.9m

Ground

rea

Tank

Sherburn Hill  
Primary School

Church

Co-operative  
Villas

Brighton  
Terrace

Hall  
Shelte

Crown Copyright and database rights 2020. Ordnance V Signfile 100049055

SHERBURN HILL FORMER PRIMARY SCHOOL & CHILDRENS CENTRE

UPRN : 0706S03 & 5067S01

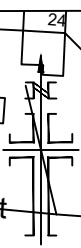
Scale : 1/1250

Based Upon O.S Map : NZ3342.

Plan Ref: ARC-20-290 Date: 15/10/2020



AMY HARHOFF  
REGENERATION, ECONOMY &  
GROWTH  
COUNTY HALL, DURHAM DH1 5UL  
TEL 03000 260 000  
CPdL - STRATEGY



Jubilee Crescent

THE CROFT

PINDERS WAY

FRONT STREET

152.2m

155.2m

153.5m

WE VIEW