

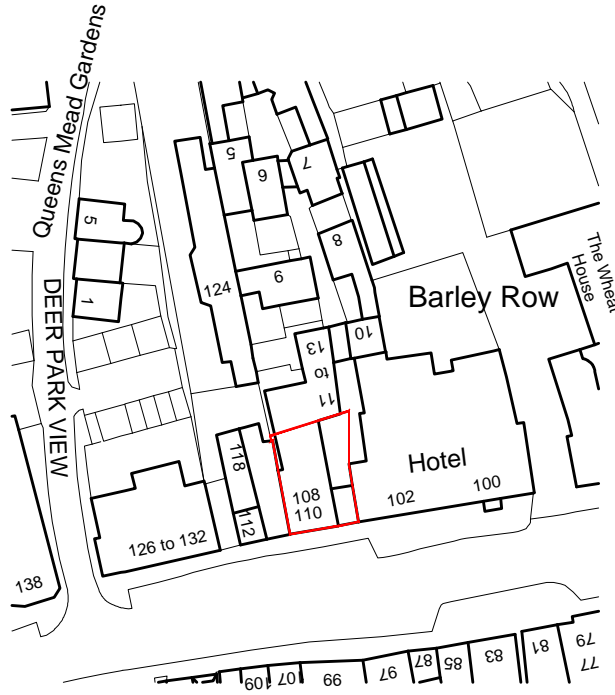
© This drawing is copyright
It is sent to you in confidence and must not be reproduced or disclosed to third parties without our prior permission.

Do not scale from this drawing, other than for Local Authority Planning purposes.

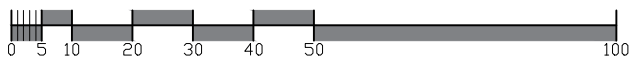
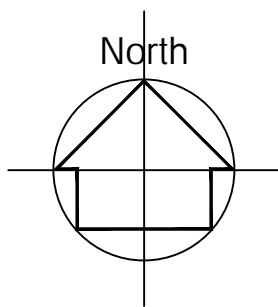
This drawing is to be read in conjunction with all relevant consultants, specialist manufacturers drawings and specifications.

Any discrepancies in dimensions or details on or between these drawings should be drawn to our attention.

All dimensions are in millimetres unless noted otherwise.



Ordnance Survey, (c) Crown Copyright 2019. All rights reserved. Licence number 100022432



REV	DATE	DESCRIPTION	INITIAL	CHECKED
PLANNING				



harding rose architects

CLIENT		LAMRON DEVTS (ODIHAM) LTD	
PROJECT		108 High Street, Odiham, RG29 1LP	
TITLE		Location Plan	
SCALE	DATE		
1:1250 @ A4	21.01.22		
DRAWN	PROJECT NO.		
JC	19.767		
		L.201	-