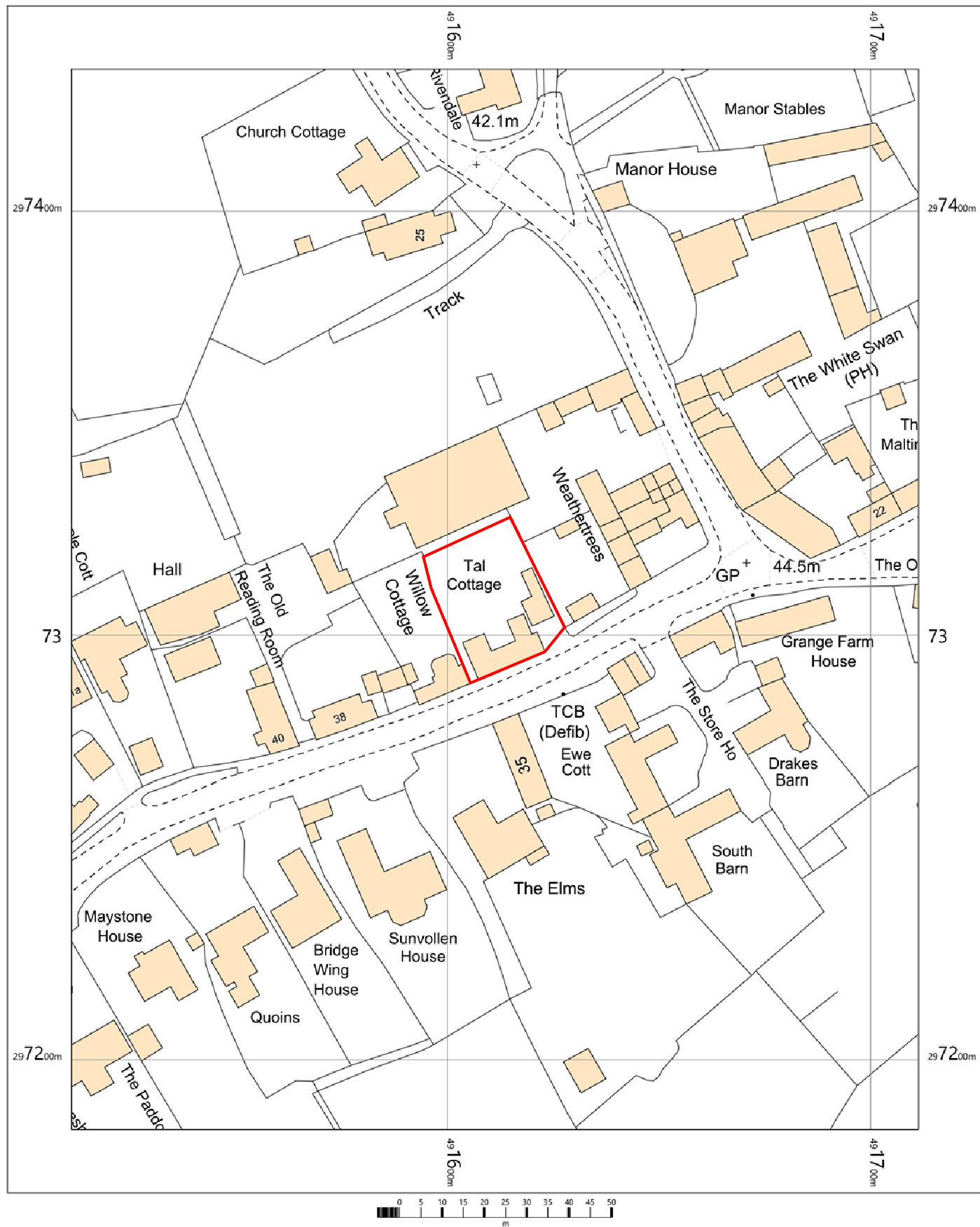


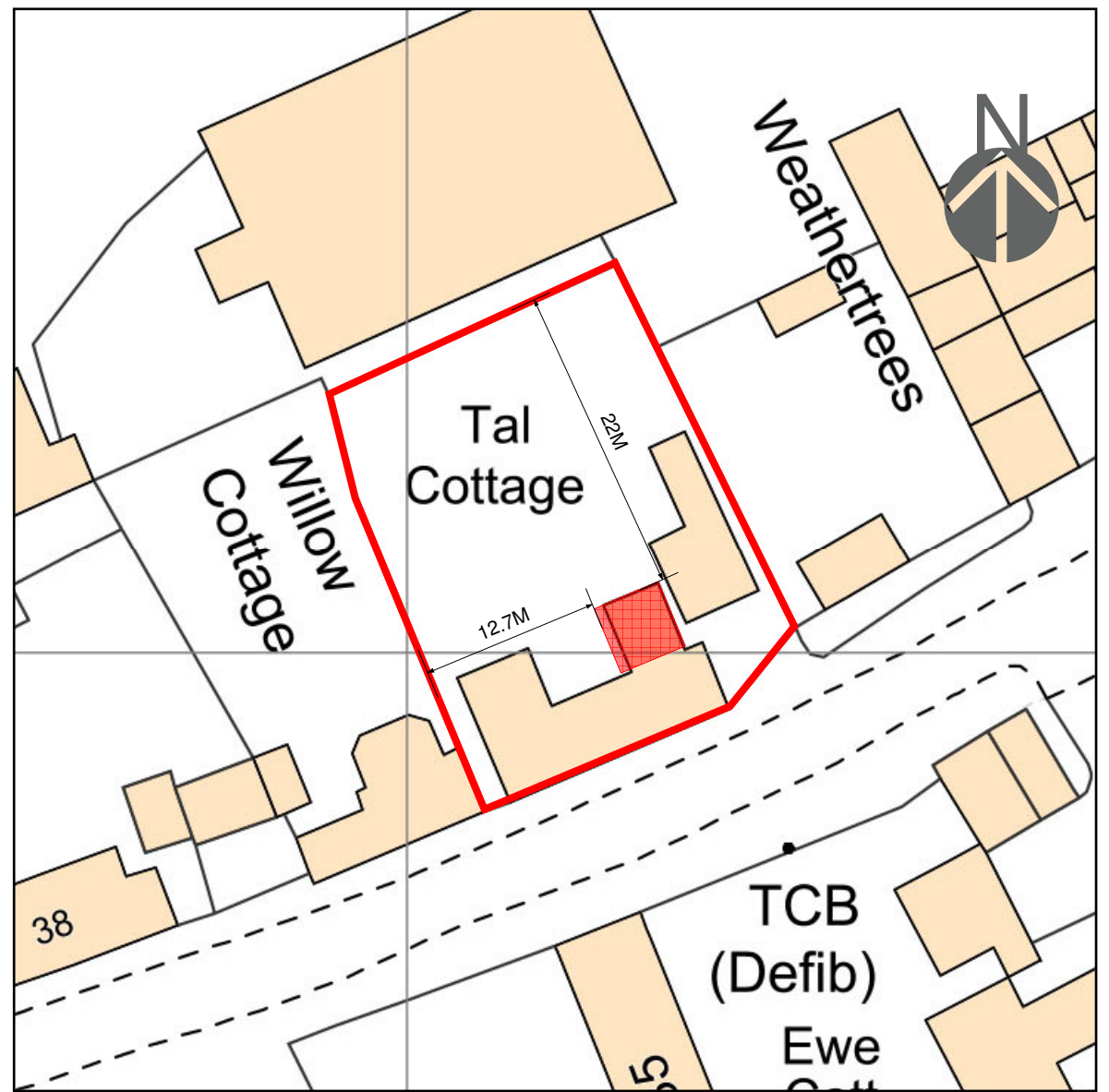
Location Plan




48 Gretton Road
Harringworth

1:1250 scale print at A4, Centre: 491611 E, 297309 N

©Crown Copyright Ordnance Survey. Licence no. 100041041



Block Plan 1:500



Proposed replacement
single storey rear extension

48 Gretton Road
Harringworth

Scale:
1:500 &
1:1250@A3

Drawn By:
Tom Reeve

Date:
MARCH 2022

Drawing No:
224710
REV:01



www.tomreeve.co.uk
tom@tomreeve.co.uk

01780410005
07841877487

Copyright: Reeve Architecture & Design.
All rights reserved. This drawing remains the property of Reeve
Architecture & Design at all times and may not be reproduced or
copied without consent.