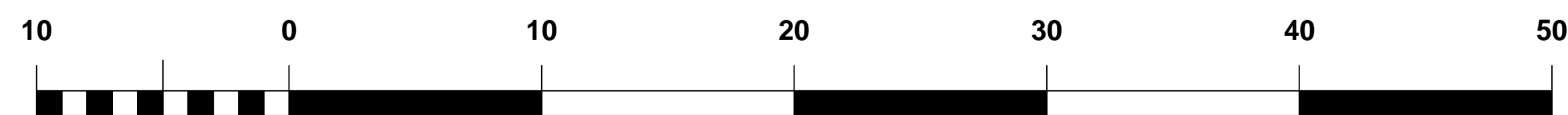
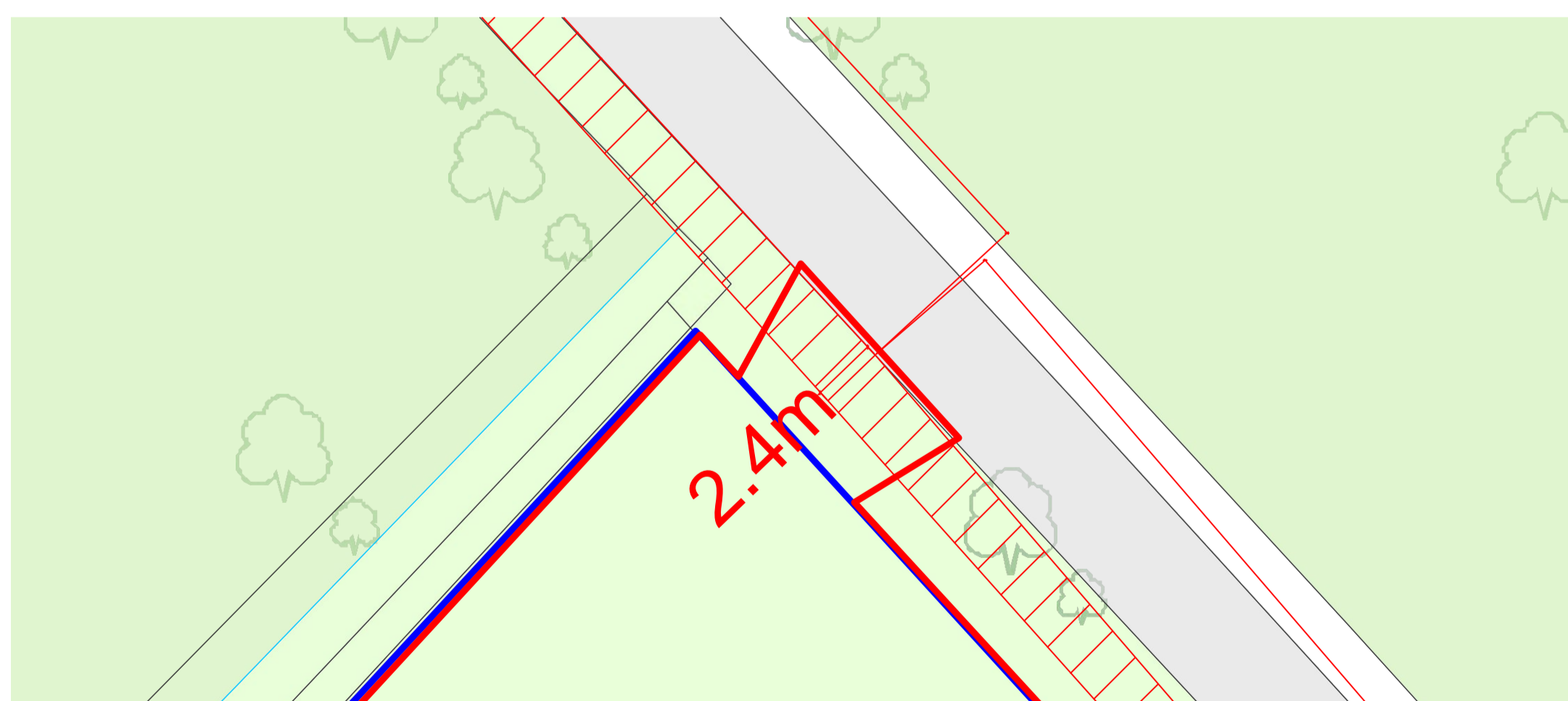


scale bar in metres



metres

- OWNERSHIP BOUNDARY
- AREA = 5818 m²
- SITE BOUNDARY
- SITE AREA = 4370 m²



View on access road facing southeast.



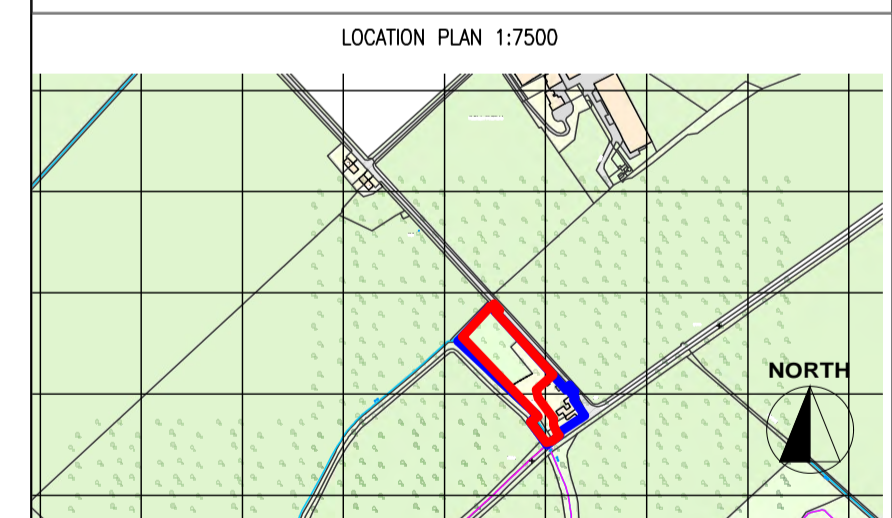
View on access road facing northwest.

KEY TO SYMBOLS

- VISIBILITY SPLAY

Date	Description	Rev	By

Revision Description



Project:
 Proposed Glamping Site - For Naomi Michell
 1 Hassington Blue Houses, Kelso
 TD5 7RA

Drawing Title:
 VISIBILITY SPLAY

Drawing Number:
211022-01-07

Revision:
 Date: 31.01.2022
 Scale: 1:1000 & 1:200 @ A1
 Drawn By: TA
 CAD Dwg File: -
 Checked By: EC

Issue Status:
Full Planning Application

