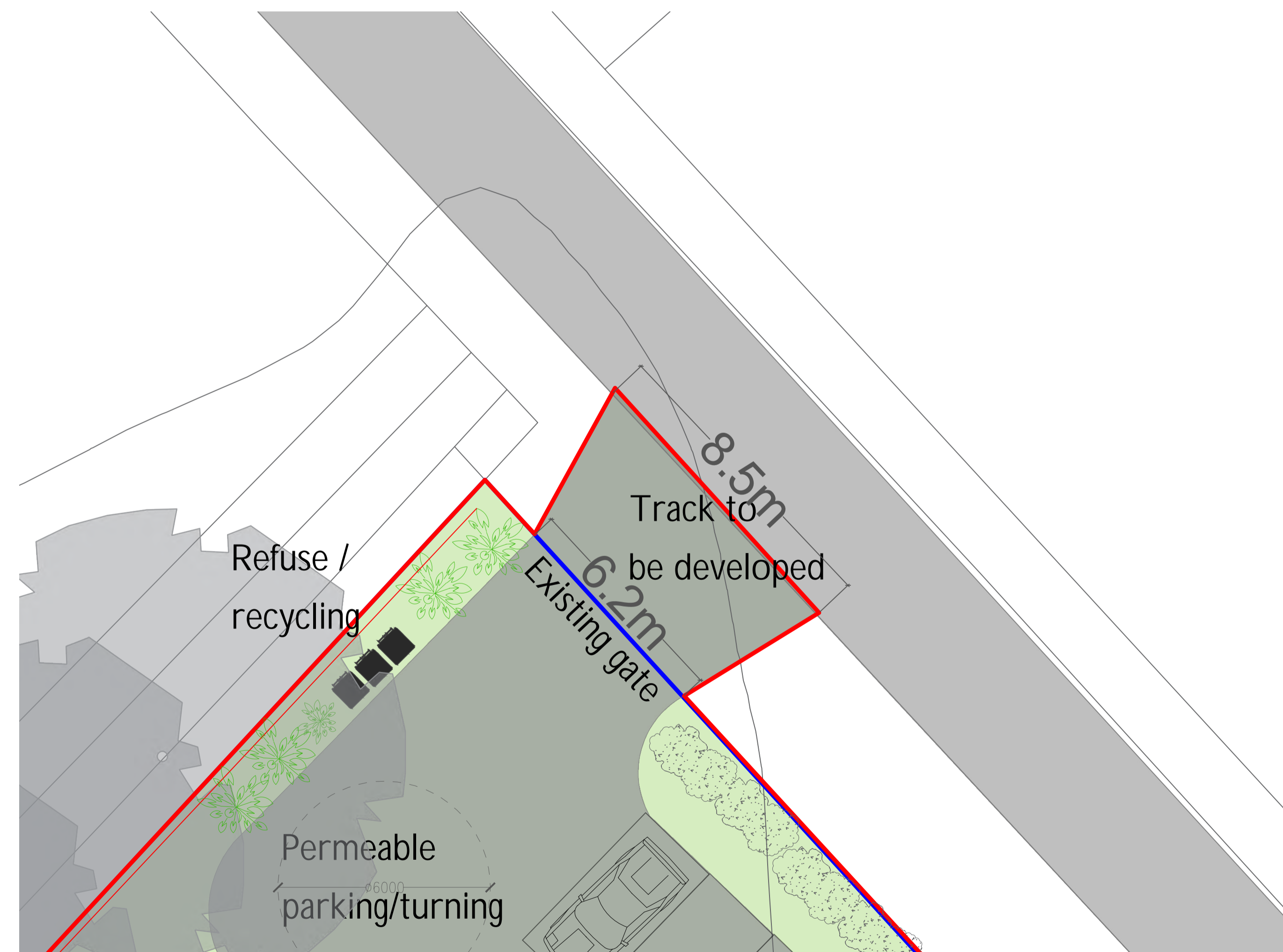



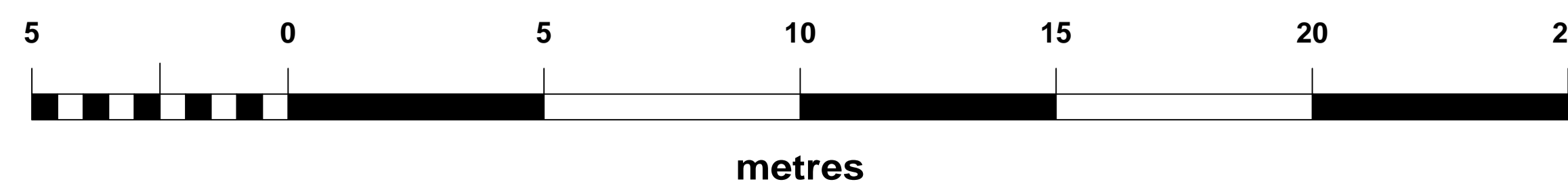


View of existing access gate into the site.



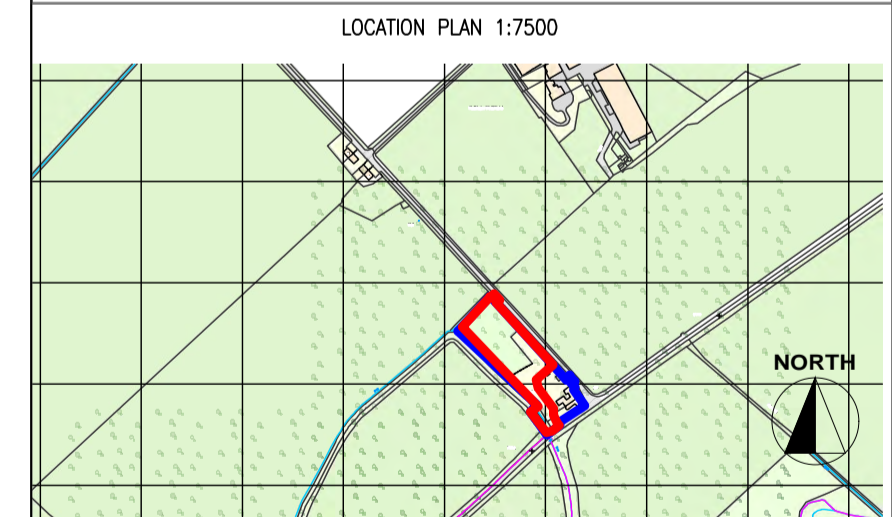
OWNERSHIP BOUNDARY
 AREA = 5818 m²

SITE BOUNDARY
 SITE AREA = 4370 m²



| Date | Description | Rev | By |
|------|-------------|-----|----|
| | | | |

Revision Description



Project:
 Proposed Glamping Site - For Naomi Michell
 1 Hassington Blue Houses, Kelso
 TD5 7RA

Drawing Title:
 ROAD AND ACCESS PLAN

Drawing Number:
 211022-01-06

Revision:

Date: 31.01.2022
 Scale: 1:100 @ A1
 Drawn By: TA
 CAD Dwg File: -
 Checked By: EC

Issue Status:
 Full Planning Application A1