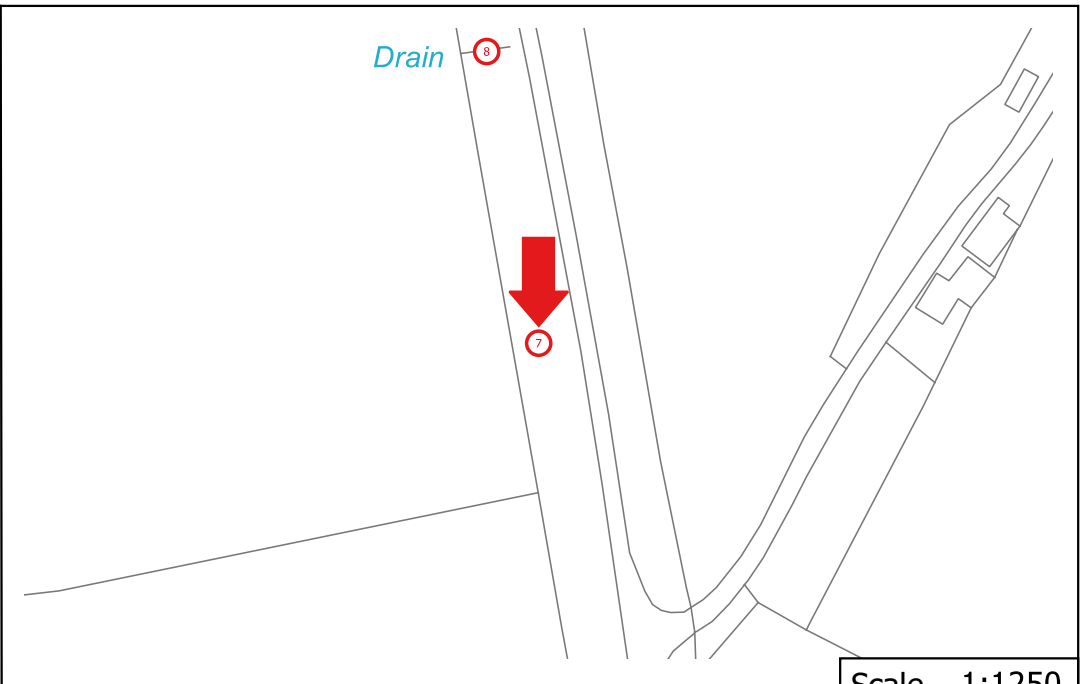
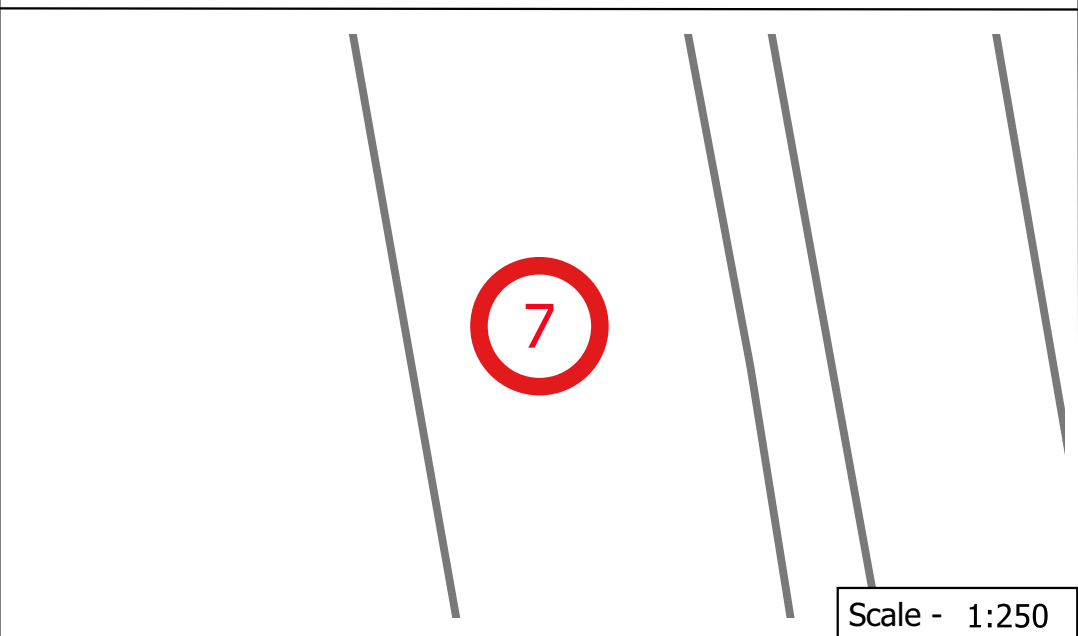




OK PEU. PROVIDE 9L AT CARRIER DEPTH. POLE HAS BEEN PLANNED DIRECTLY UNDER 11KV POWER SO MOVING POLE 8M AWAY AND SITING AGAINST HEDGE. NEW GRID REF 467725 445703



Scale - 1:1250



Scale - 1:250

WLD-A01-01-P7
 Pole Height - 9m
 Pole Class - L
 Address - OPP GOLDYLOX, BROAD HIGHWAY,
 WHELDRAKE, YORK, YO19 6BD
 USRN - 34202400
 Coordinates:
 X= 467712
 Y= 445723
 Approx footpath width: 5m

Any modifications to the drawing or use of alternative items to those specified must be agreed with Fibreray's local planning department.

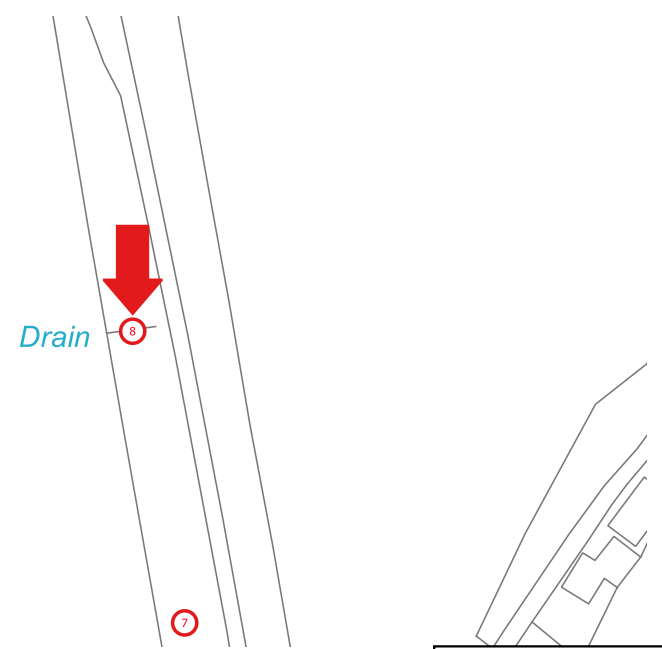
Reproduction from the Ordnance Survey map by Fibreray with permission of Ordnance Survey on behalf of Her Majesty's Stationary Office © Crown Copyright Rural Fibre 4U.

WLD-A01-01-P7

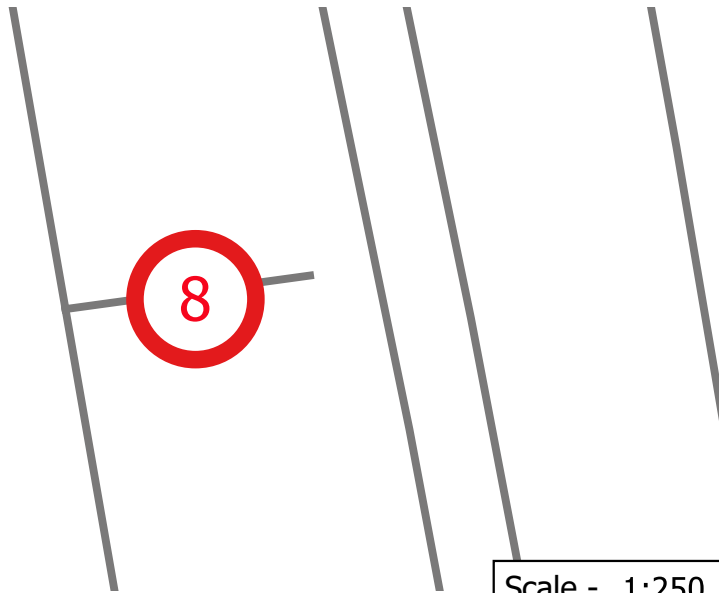
Originator	Fibreray
Contact Number	07722 828692
Issue Date	30/03/2022
Office	Liverpool
Line Manager	Chris Grainger



Internal Use Only



Scale - 1:1250



Scale - 1:250

WLD-A01-01-P8
 Pole Height - 9m
 Pole Class - L
 Address - OPP GOLDYLOX, BROAD HIGHWAY,
 WHELDRAKE, YORK, YO19 6BD
 USRN - 34202400
 Coordinates:
 X= 467704
 Y= 445771
 Approx footpath width: 5m

Any modifications to the drawing or use of alternative items to those specified must be agreed with Fibreray's local planning department.

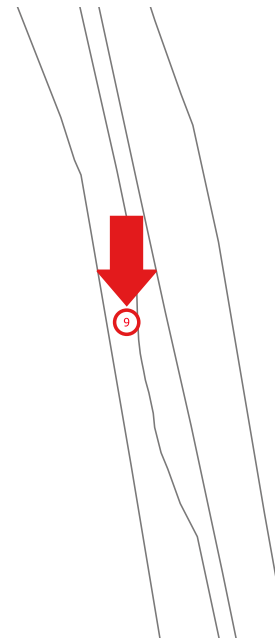
Reproduction from the Ordnance Survey map by Fibreray with permission of Ordnance Survey on behalf of Her Majesty's Stationary Office © Crown Copyright Rural Fibre 4U.

WLD-A01-01-P8

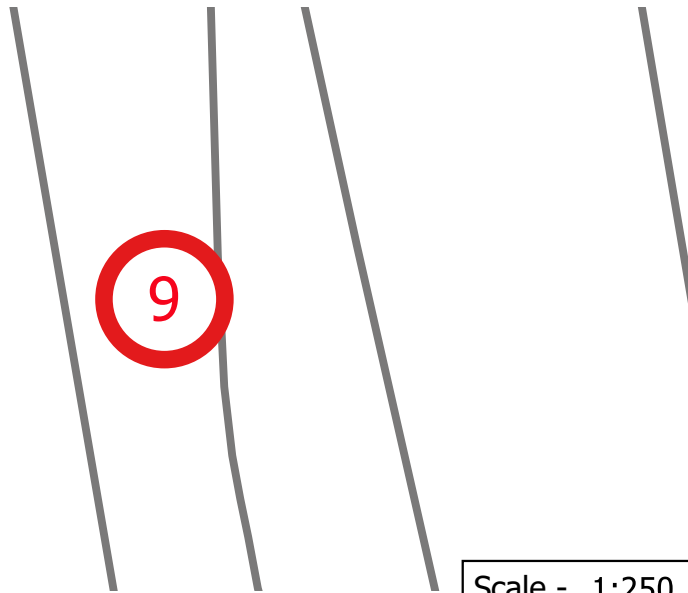
Originator	Fibreray
Contact Number	07722 828692
Issue Date	30/03/2022
Office	Liverpool
Line Manager	Chris Grainger



Internal Use Only



Scale - 1:1250



Scale - 1:250

WLD-A01-01-P9

Pole Height - 9m

Pole Class - L

Address - O/S GOLDYLOX, BROAD HIGHWAY,
WHELDRAKE, YORK, YO19 6BD

USRN - 34202400

Coordinates:

X= 467690

Y= 445846

Approx footpath width: 3m

Any modifications to the drawing or use of alternative items to those specified must be agreed with Fibreray's local planning department.

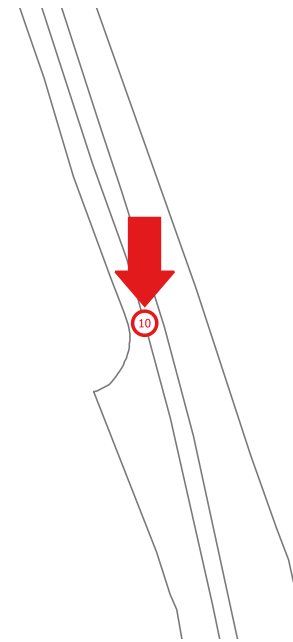
Reproduction from the Ordnance Survey map by Fibreray with permission of Ordnance Survey on behalf of Her Majesty's Stationary Office © Crown Copyright Rural Fibre 4U.

WLD-A01-01-P9

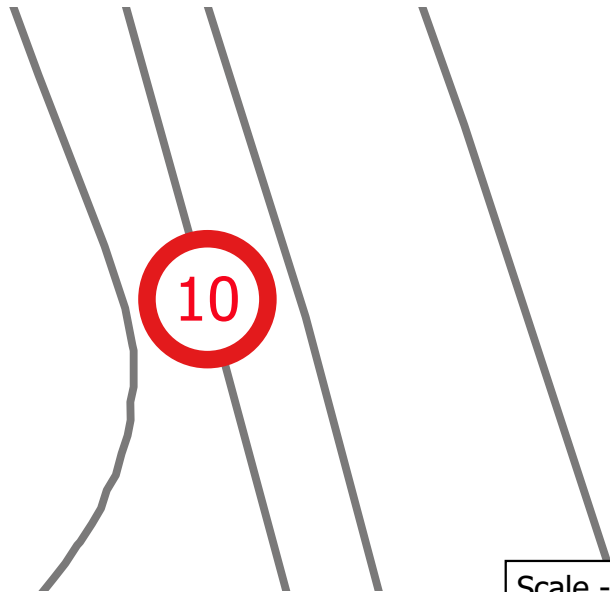
Originator	Fibreray
Contact Number	07722 828692
Issue Date	30/03/2022
Office	Liverpool
Line Manager	Chris Grainger



Internal Use Only



Scale - 1:1250



Scale - 1:250

WLD-A01-01-P10

Pole Height - 9m

Pole Class - L

Address - O/S GOLDYLOX, BROAD HIGHWAY,
WHELDRAKE, YORK, YO19 6BD

USRN - 34202400

Coordinates:

X= 467677

Y= 445918

Approx footpath width: 2m

Any modifications to the drawing or use of alternative items to those specified must be agreed with Fibreray's local planning department.

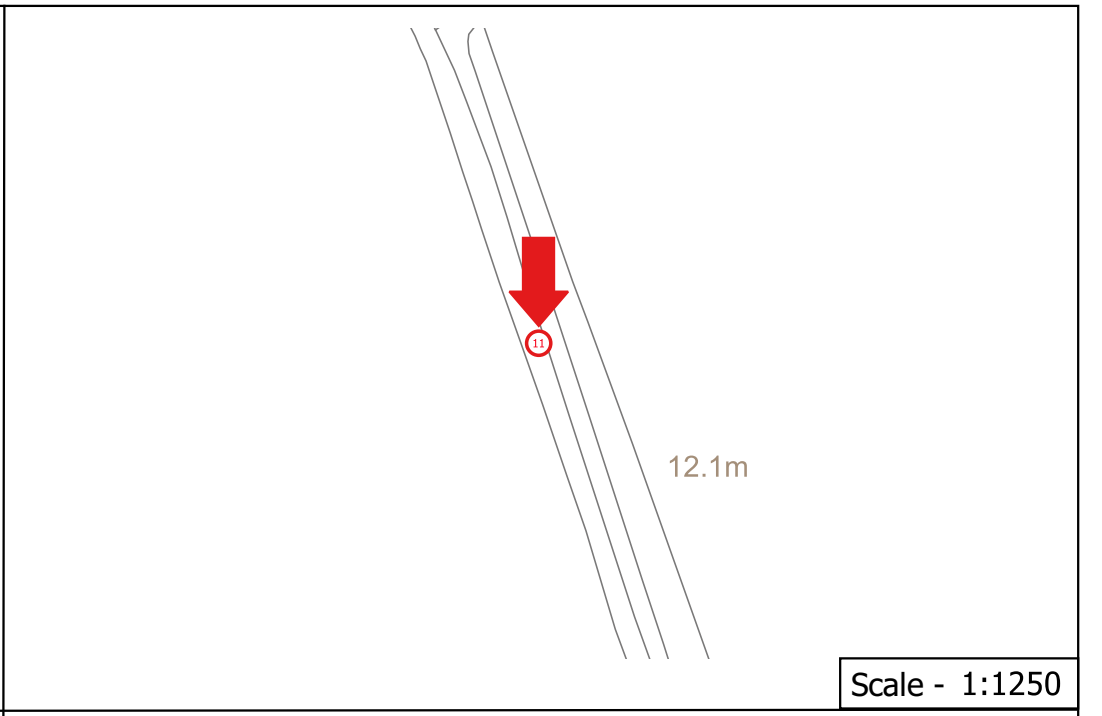
Reproduction from the Ordnance Survey map by Fibreray with permission of Ordnance Survey on behalf of Her Majesty's Stationary Office © Crown Copyright Rural Fibre 4U.

WLD-A01-01-P10

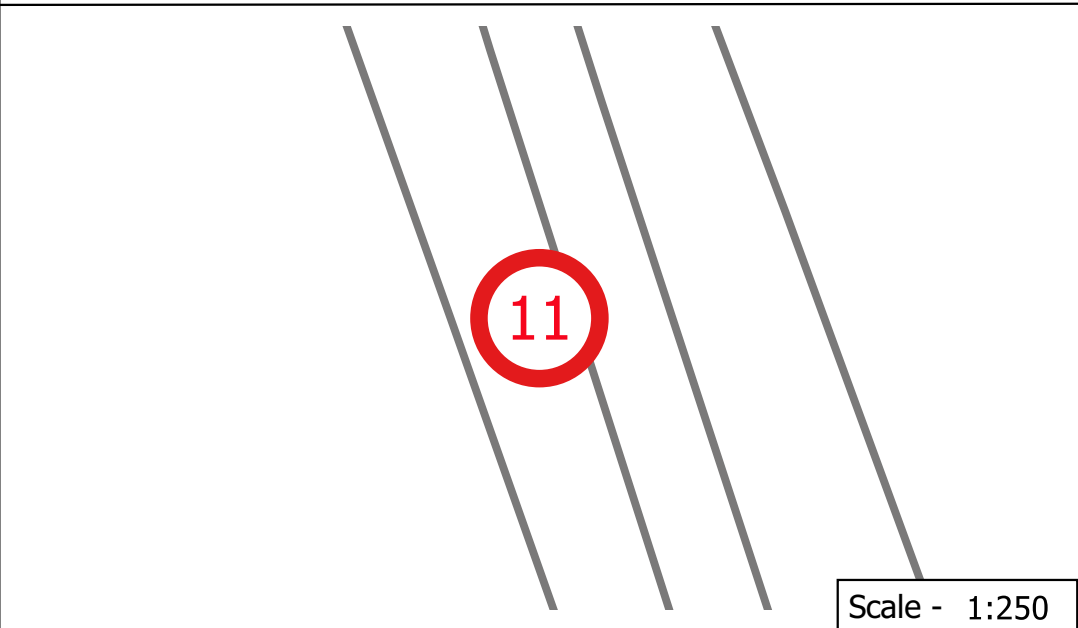
Originator	Fibreray
Contact Number	07722 828692
Issue Date	30/03/2022
Office	Liverpool
Line Manager	Chris Grainger



Internal Use Only



Scale - 1:1250



Scale - 1:250

WLD-A01-01-P11
 Pole Height - 9m
 Pole Class - L
 Address - O/S HAGGWOOD COTTAGES, 2, BROAD HIGHWAY, WHELDRAKE, YORK, YO19 6BE
 USRN - 34202400
 Coordinates:
 X= 467653
 Y= 445989
 Approx footpath width: 3m

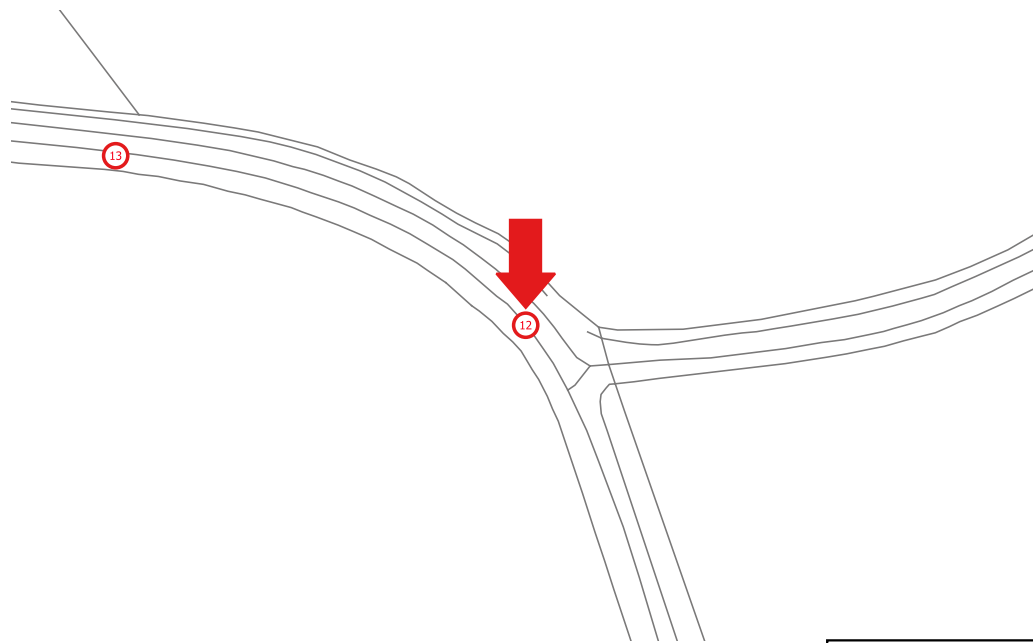
Any modifications to the drawing or use of alternative items to those specified must be agreed with Fibreray's local planning department.

Reproduction from the Ordnance Survey map by Fibreray with permission of Ordnance Survey on behalf of Her Majesty's Stationary Office © Crown Copyright Rural Fibre 4U.


WLD-A01-01-P11

Originator	Fibreray
Contact Number	07722 828692
Issue Date	30/03/2022
Office	Liverpool
Line Manager	Chris Grainger

Internal Use Only



Scale - 1:1250



Scale - 1:250

WLD-A01-01-P12

Pole Height - 9m

Pole Class - L

Address - O/S HAGGWOOD COTTAGES, 2, BROAD
HIGHWAY, WHELDRAKE, YORK, YO19 6BE

USRN - 34202400

Coordinates:

X= 467629

Y= 446052

Approx footpath width: 2m

Any modifications to the drawing or use of alternative items to those specified must be agreed with Fibreray's local planning department.

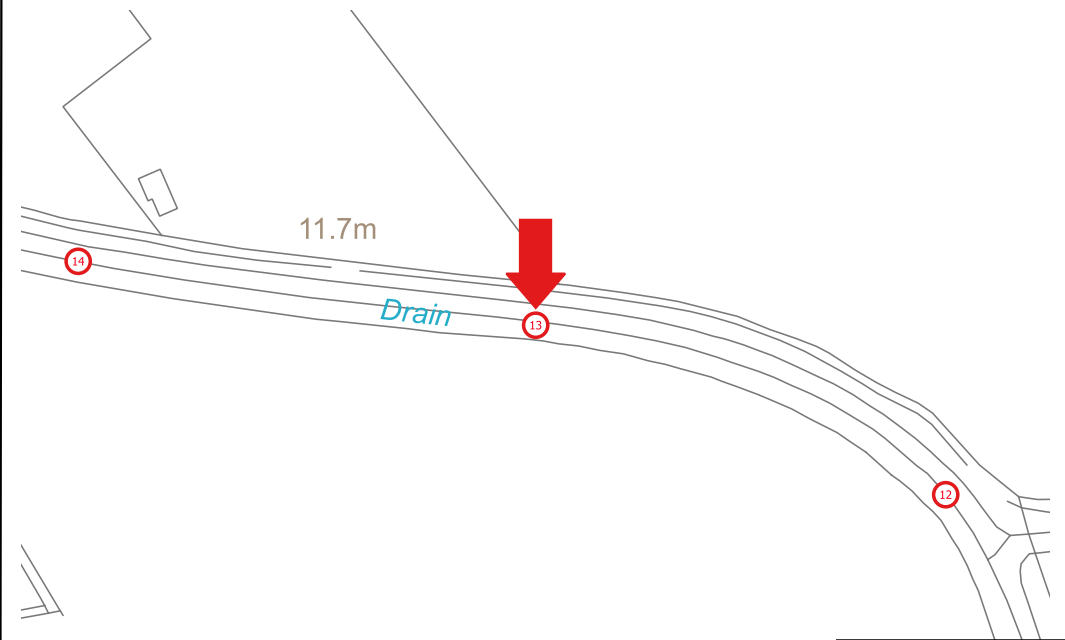
Reproduction from the Ordnance Survey map by Fibreray with permission of Ordnance Survey on behalf of Her Majesty's Stationary Office © Crown Copyright Rural Fibre 4U.

WLD-A01-01-P12

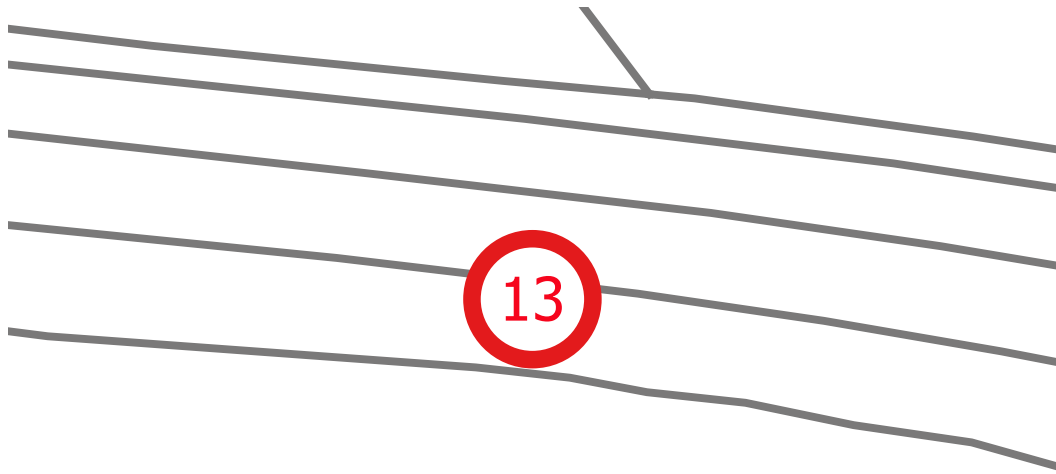
Originator	Fibreray
Contact Number	07722 828692
Issue Date	30/03/2022
Office	Liverpool
Line Manager	Chris Grainger



Internal Use Only



Scale - 1:1250



Scale - 1:250

WLD-A01-01-P13

Pole Height - 9m

Pole Class - L

Address - O/S HAGGWOOD COTTAGES, 2, BROAD HIGHWAY, WHELDRAKE, YORK, YO19 6BE

USRN - 34202400

Coordinates:

X= 467561

Y= 446080

Approx footpath width: 1.5m

Any modifications to the drawing or use of alternative items to those specified must be agreed with Fibreray's local planning department.

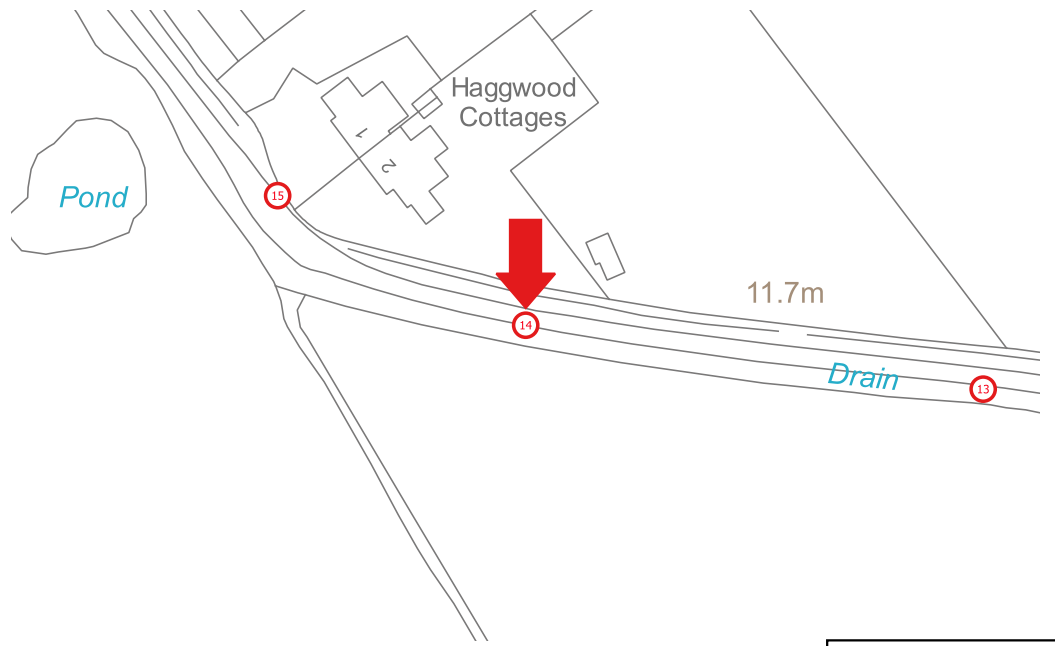
Reproduction from the Ordnance Survey map by Fibreray with permission of Ordnance Survey on behalf of Her Majesty's Stationary Office © Crown Copyright Rural Fibre 4U.

WLD-A01-01-P13


Originator	Fibreray
Contact Number	07722 828692
Issue Date	30/03/2022
Office	Liverpool
Line Manager	Chris Grainger



Internal Use Only



Scale - 1:1250



Scale - 1:250

WLD-A01-01-P14

Pole Height - 9m

Pole Class - L

Address - O/S HAGGWOOD COTTAGES, 2, BROAD HIGHWAY, WHELDRAKE, YORK, YO19 6BE

USRN - 34202400

Coordinates:

X= 467485

Y= 446090

Approx footpath width: 1.5m

Any modifications to the drawing or use of alternative items to those specified must be agreed with Fibreray's local planning department.

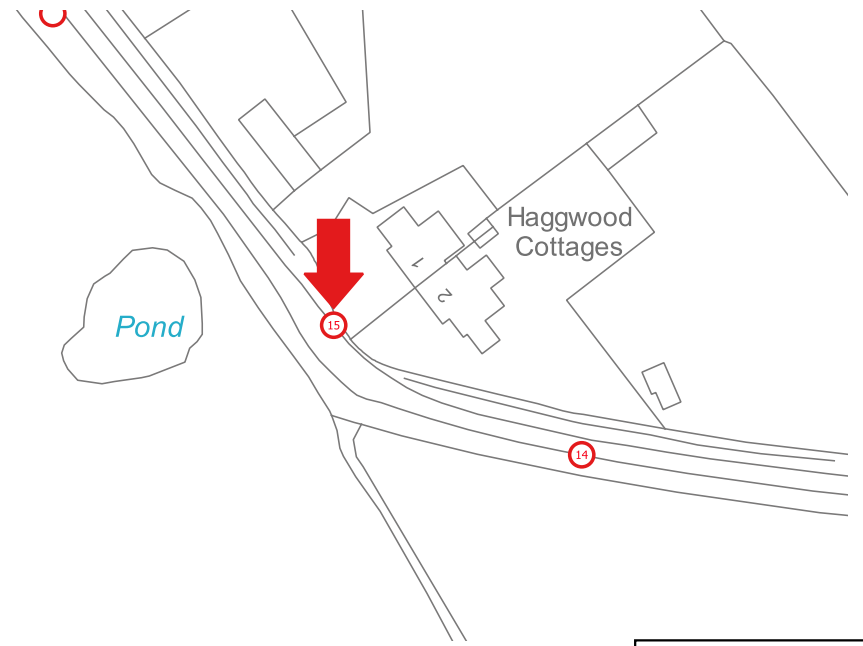
Reproduction from the Ordnance Survey map by Fibreray with permission of Ordnance Survey on behalf of Her Majesty's Stationary Office © Crown Copyright Rural Fibre 4U.

WLD-A01-01-P14

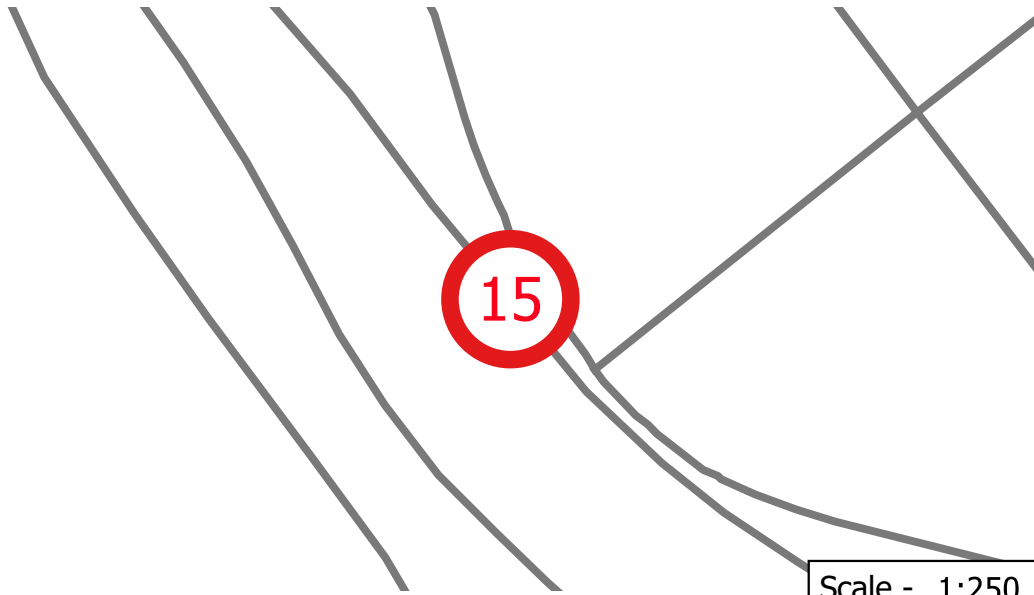
Originator	Fibreray
Contact Number	07722 828692
Issue Date	30/03/2022
Office	Liverpool
Line Manager	Chris Grainger



Internal Use Only



Scale - 1:1250



Scale - 1:250

WLD-A01-01-P15

Pole Height - 9m

Pole Class - L

Address - OPP HAGGWOOD COTTAGES, 1, BROAD HIGHWAY, WHELDRAKE, YORK, YO19 6BE

USRN - 34202400

Coordinates:

X= 467444

Y= 446112

Approx footpath width: 2m

Any modifications to the drawing or use of alternative items to those specified must be agreed with Fibreray's local planning department.

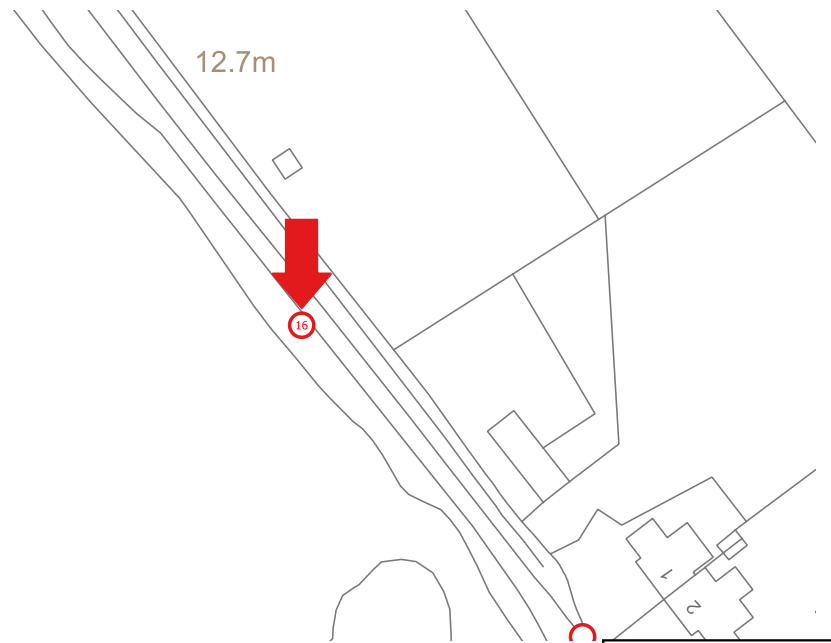
Reproduction from the Ordnance Survey map by Fibreray with permission of Ordnance Survey on behalf of Her Majesty's Stationary Office © Crown Copyright Rural Fibre 4U.

WLD-A01-01-P15

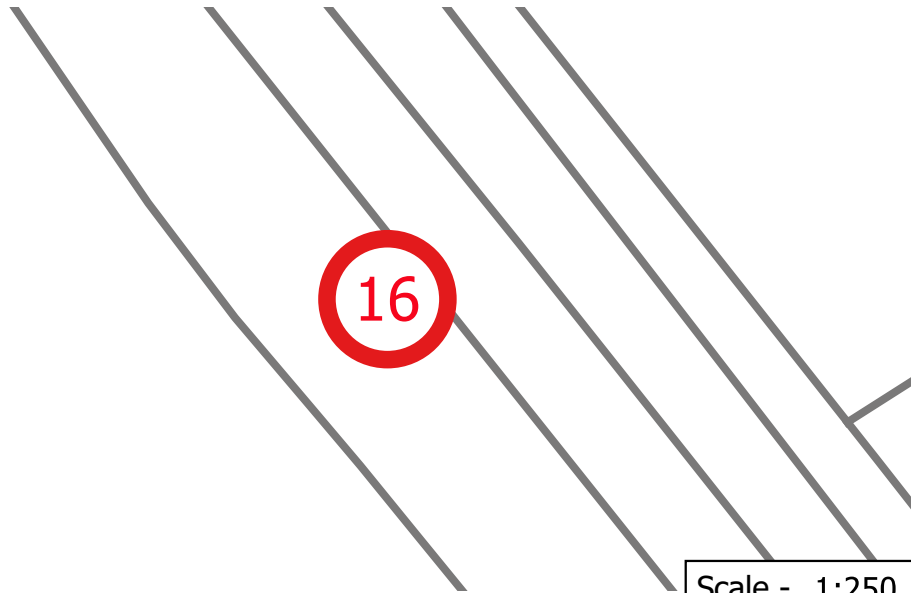
Originator	Fibreray
Contact Number	07722 828692
Issue Date	30/03/2022
Office	Liverpool
Line Manager	Chris Grainger



Internal Use Only



Scale - 1:1250



Scale - 1:250

WLD-A01-01-P16

Pole Height - 9m

Pole Class - L

Address - O/S HAGGWOOD COTTAGES, 1, BROAD HIGHWAY, WHELDRAKE, YORK, YO19 6BE

USRN - 34202400

Coordinates:

X= 467398

Y= 446163

Approx footpath width: 2m

Any modifications to the drawing or use of alternative items to those specified must be agreed with Fibreray's local planning department.

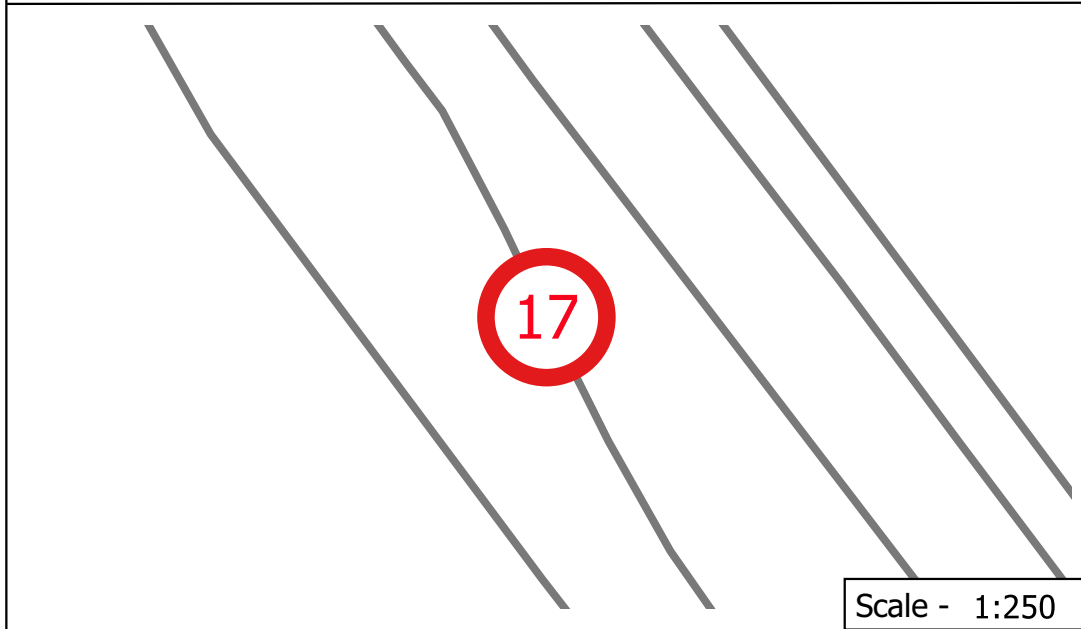
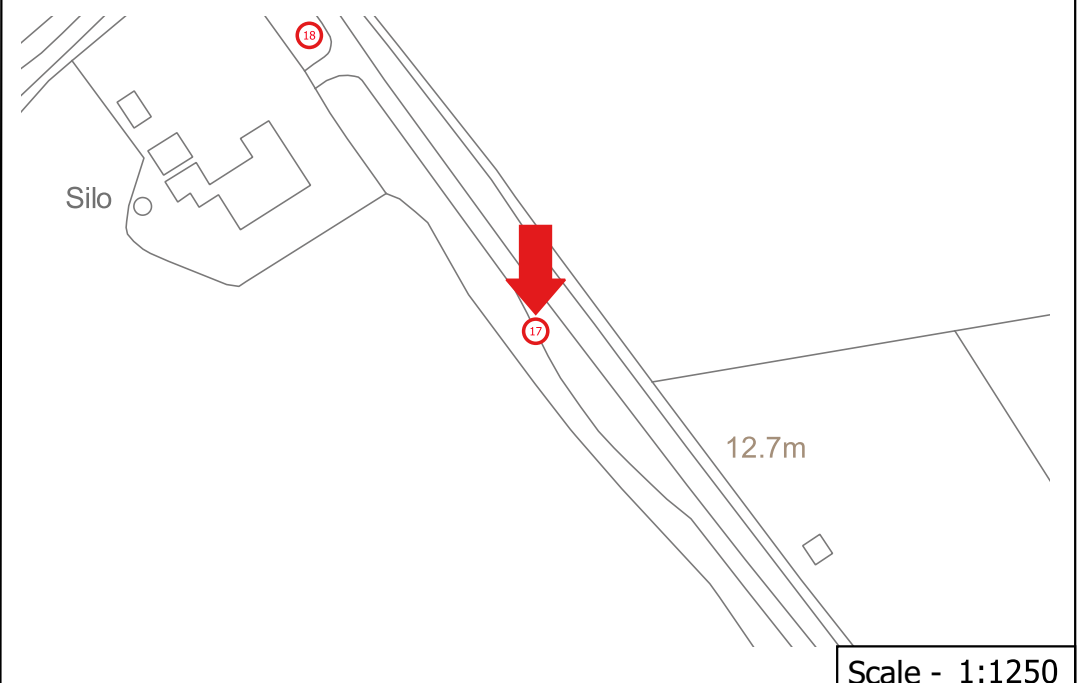
Reproduction from the Ordnance Survey map by Fibreray with permission of Ordnance Survey on behalf of Her Majesty's Stationary Office © Crown Copyright Rural Fibre 4U.

WLD-A01-01-P16

Originator	Fibreray
Contact Number	07722 828692
Issue Date	30/03/2022
Office	Liverpool
Line Manager	Chris Grainger



Internal Use Only



WLD-A01-01-P617
 Pole Height - 9m
 Pole Class - L
 Address - O/S HAGGWOOD FARM, BROAD HIGHWAY,
 WHELDRAKE, YORK, YO19 6BE
 USRN - 34202400
 Coordinates:
 X= 467349
 Y= 446226
 Approx footpath width: 2m

Any modifications to the drawing or use of alternative items to those specified must be agreed with Fibreray's local planning department.

Reproduction from the Ordnance Survey map by Fibreray with permission of Ordnance Survey on behalf of Her Majesty's Stationary Office © Crown Copyright Rural Fibre 4U.

WLD-A01-01-P617

Originator	Fibreray
Contact Number	07722 828692
Issue Date	30/03/2022
Office	Liverpool
Line Manager	Chris Grainger

Internal Use Only



Scale - 1:1250



Scale - 1:250

WLD-A01-01-P18

Pole Height - 9m

Pole Class - L

Address - O/S HAGGWOOD FARM, BROAD HIGHWAY, WHELDRAKE, YORK, YO19 6BE

USRN - 34202400

Coordinates:

X= 467311

Y= 446275

Approx footpath width: 2m

Any modifications to the drawing or use of alternative items to those specified must be agreed with Fibreray's local planning department.

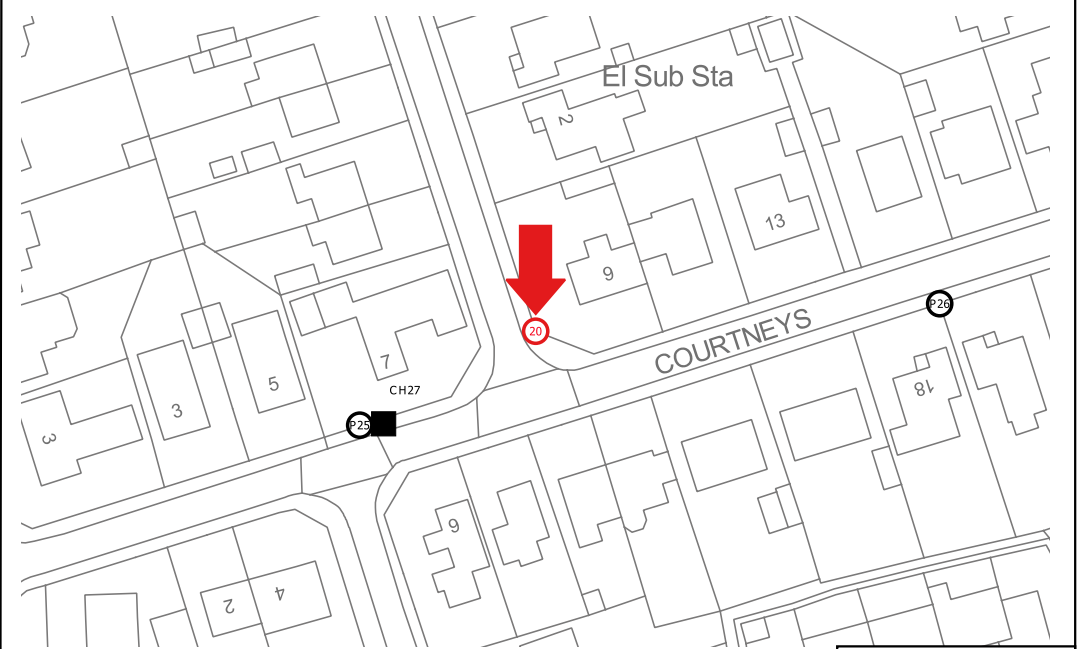
Reproduction from the Ordnance Survey map by Fibreray with permission of Ordnance Survey on behalf of Her Majesty's Stationary Office © Crown Copyright Rural Fibre 4U.

WLD-A01-01-P18


Originator	Fibreray
Contact Number	07722 828692
Issue Date	30/03/2022
Office	Liverpool
Line Manager	Chris Grainger



Internal Use Only



Scale - 1:1250



Scale - 1:250

WLD-A01-01-P20

Pole Height - 9m

Pole Class - L

Address - S/O 9, COURTNEYS, WHELDRAKE, YORK, YO19 6BR

USRN - 34202423

Coordinates:

X= 468226

Y= 445165

Approx footpath width: 3m

Any modifications to the drawing or use of alternative items to those specified must be agreed with Fibreray's local planning department.

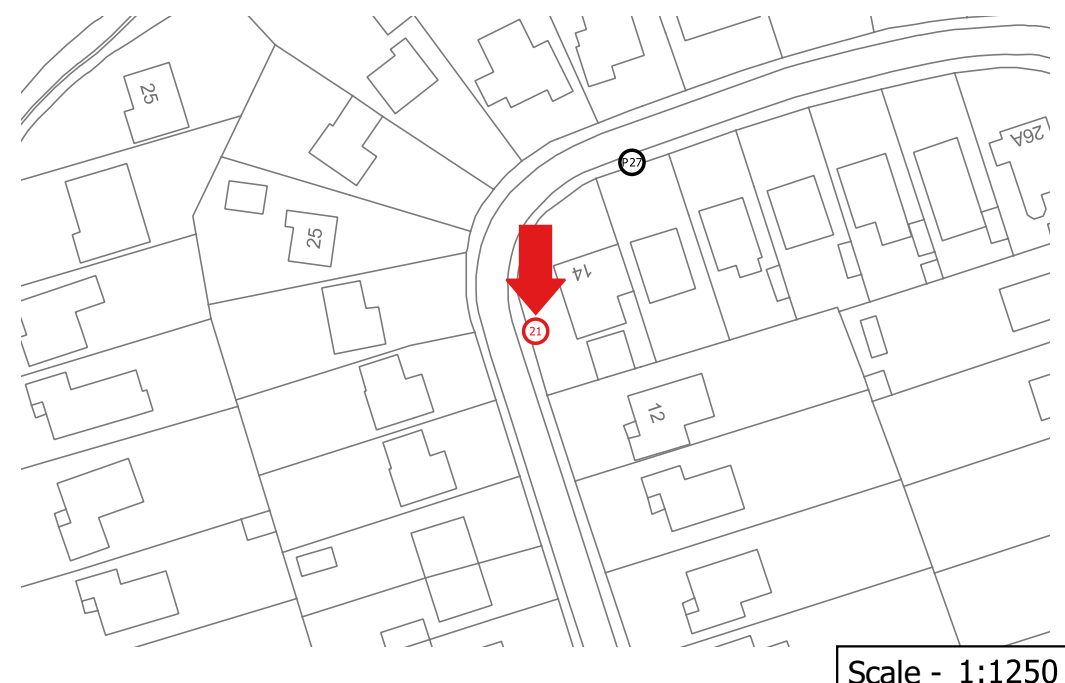
Reproduction from the Ordnance Survey map by Fibreray with permission of Ordnance Survey on behalf of Her Majesty's Stationary Office © Crown Copyright Rural Fibre 4U.

WLD-A01-01-P20


Originator	Fibreray
Contact Number	07722 828692
Issue Date	30/03/2022
Office	Liverpool
Line Manager	Chris Grainger



Internal Use Only



Scale - 1:1250



Scale - 1:250

WLD-A01-01-P21

Pole Height - 9m

Pole Class - L

Address - S/O 14, THE RUDDINGS, WHELDRAKE,
YORK, YO19 6BP

USRN - 34202423

Coordinates:

X= 468188

Y= 445285

Approx footpath width: 1.5m

Any modifications to the drawing or use of alternative items to those specified must be agreed with Fibreray's local planning department.

Reproduction from the Ordnance Survey map by Fibreray with permission of Ordnance Survey on behalf of Her Majesty's Stationary Office © Crown Copyright Rural Fibre 4U.

WLD-A01-01-P21

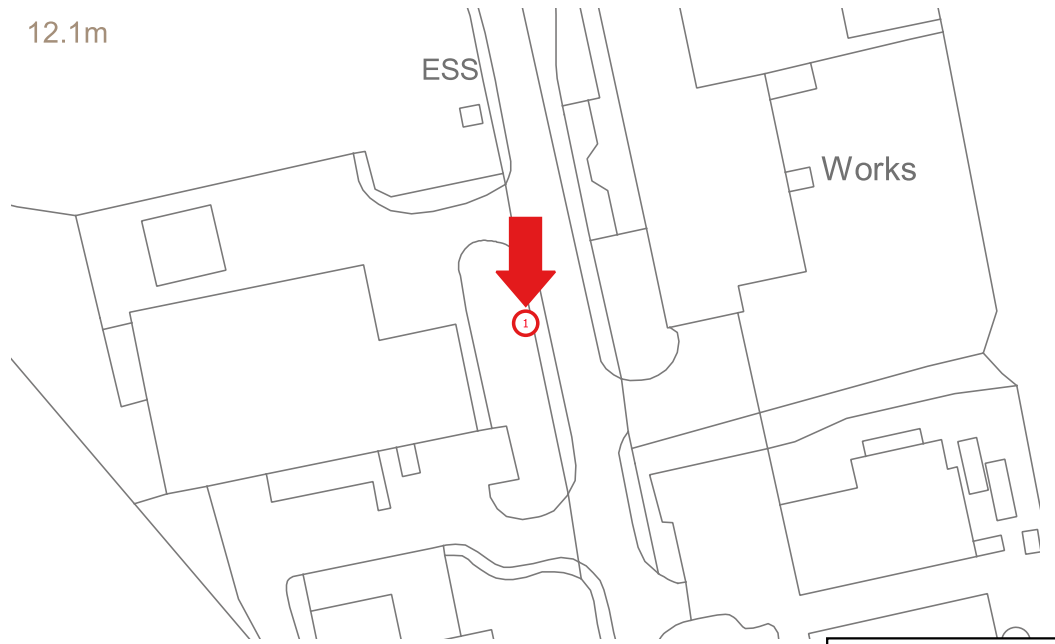
Originator	Fibreray
Contact Number	07722 828692
Issue Date	30/03/2022
Office	Liverpool
Line Manager	Chris Grainger



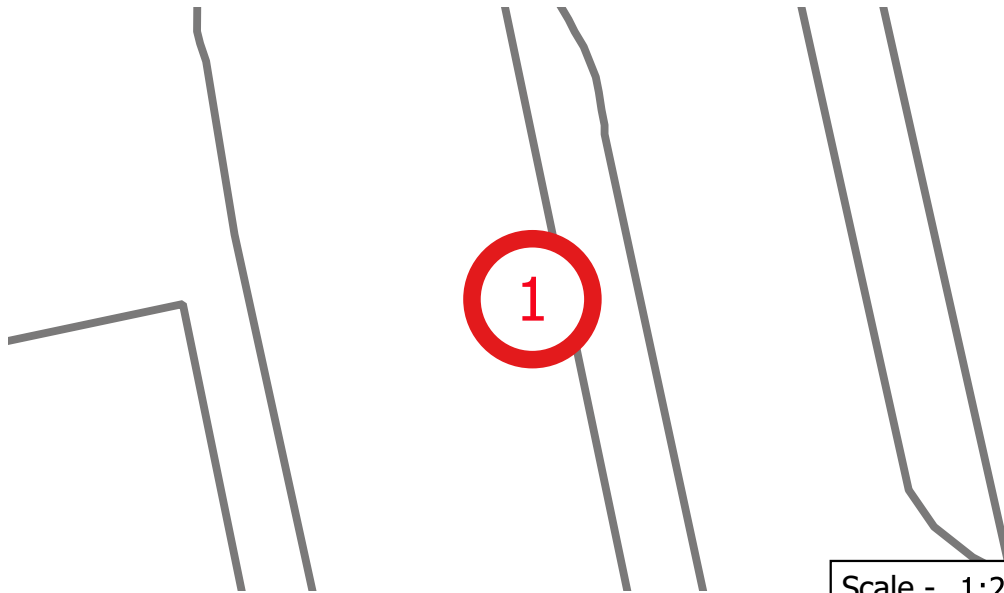
Internal Use Only



12.1m



Scale - 1:1250



Scale - 1:250

WLD-A01-03 P1

Pole Height - 9m

Pole Class - L

Address - O/S BUCKINGHAM JOINERY, MILLFIELD INDUSTRIAL ESTATE, WHELDRAKE, YORK, YO19 6NA

USRN - 34202490

Coordinates:

X= 467401

Y= 444517

Approx footpath width: 2m

Any modifications to the drawing or use of alternative items to those specified must be agreed with Fibreray's local planning department.

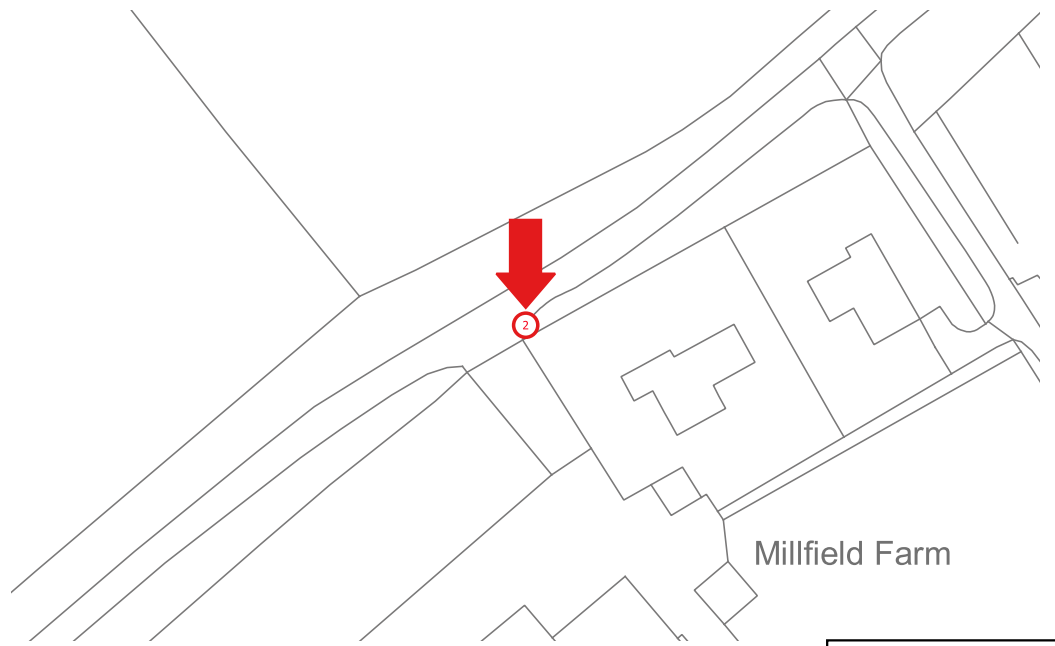
Reproduction from the Ordnance Survey map by Fibreray with permission of Ordnance Survey on behalf of Her Majesty's Stationary Office © Crown Copyright Rural Fibre 4U.

WLD-A01-03 P1

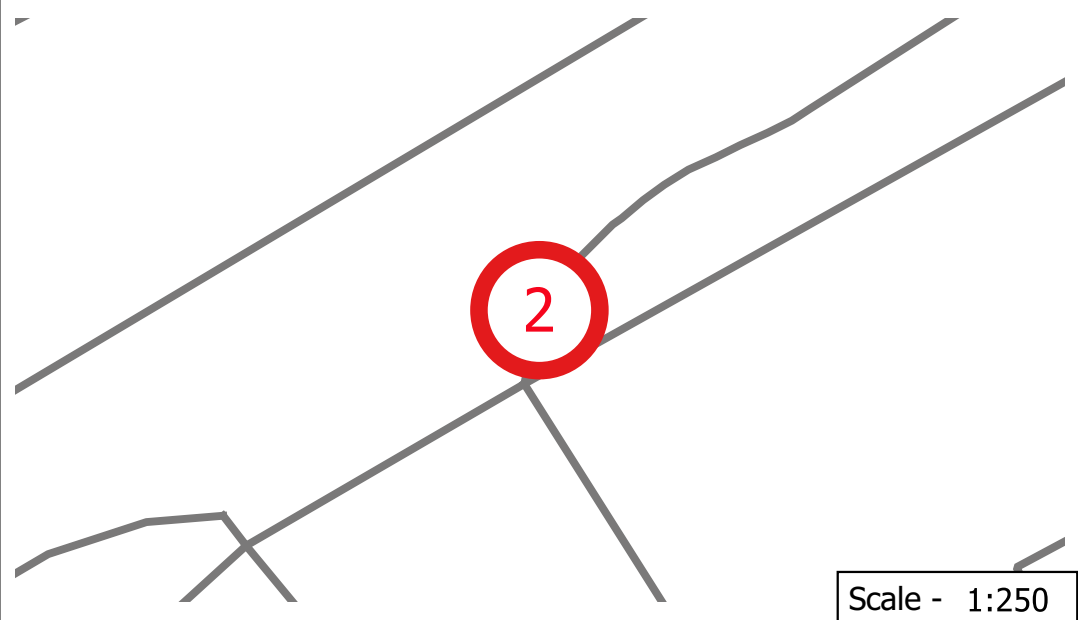
Originator	Fibreray
Contact Number	07722 828692
Issue Date	27/04/2022
Office	Liverpool
Line Manager	Chris Grainger



Internal Use Only



Scale - 1:1250



Scale - 1:250

WLD-A01-03 P2

Pole Height - 9m

Pole Class - L

Address - O/S MILLFIELD FARM COTTAGES, 1,
ESCRICK ROAD, WHELDRAKE, YORK, YO19 6BQ

USRN - 45802475

Coordinates:

X= 467106

Y= 444398

Approx footpath width: 2m

Any modifications to the drawing or use of alternative items to those specified must be agreed with Fibreray's local planning department.

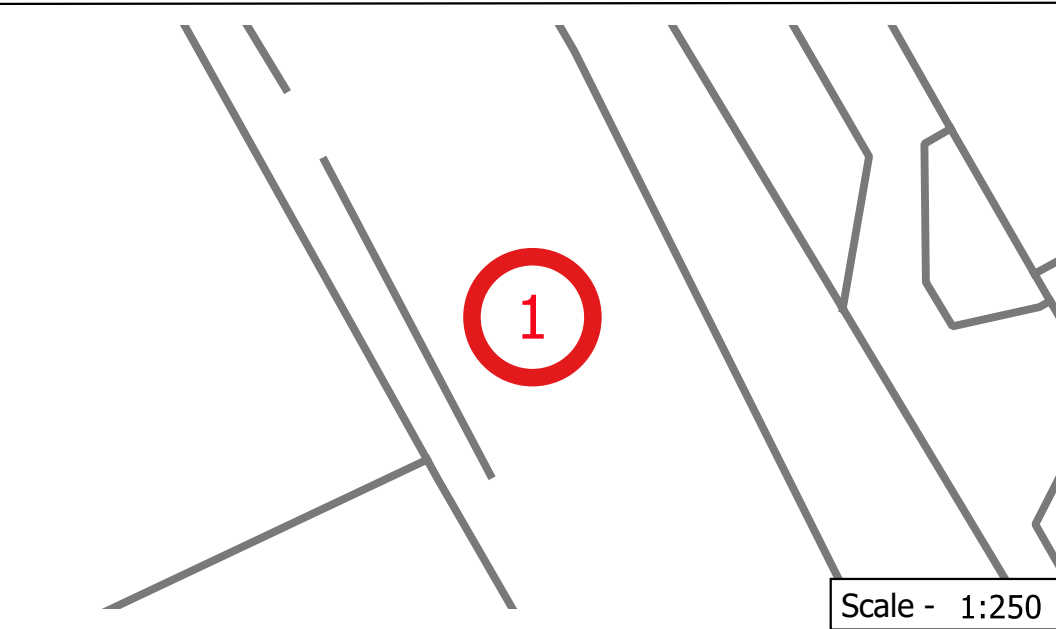
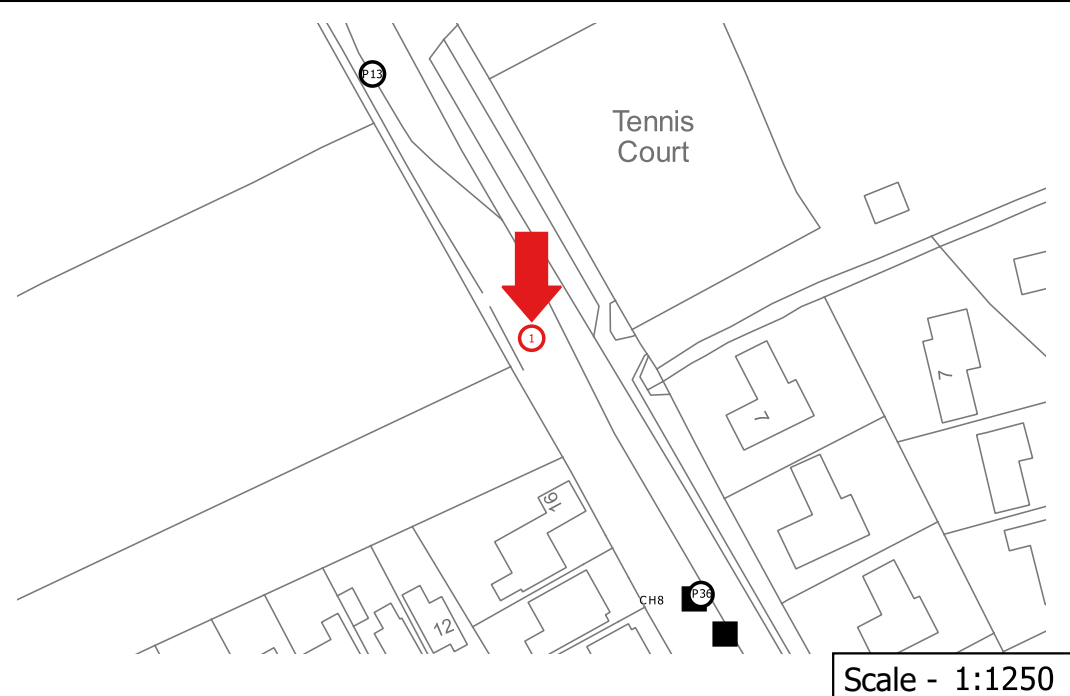
Reproduction from the Ordnance Survey map by Fibreray with permission of Ordnance Survey on behalf of Her Majesty's Stationary Office © Crown Copyright Rural Fibre 4U.

WLD-A01-03 P2

Originator	Fibreray
Contact Number	07722 828692
Issue Date	27/04/2022
Office	Liverpool
Line Manager	Chris Grainger



Internal Use Only



WLD-A01-01-P1
 Pole Height - 9m
 Pole Class - L
 Address - S/O 16, BROAD HIGHWAY, WHELDRAKE, YORK, YO19 6BU
 USRN - 34202400
 Coordinates:
 X= 467924
 Y= 445241
 Approx verge width: > 5m

Any modifications to the drawing or use of alternative items to those specified must be agreed with Fibreray's local planning department.

Reproduction from the Ordnance Survey map by Fibreray with permission of Ordnance Survey on behalf of Her Majesty's Stationary Office © Crown Copyright Rural Fibre 4U.

WLD-A01-01-P1

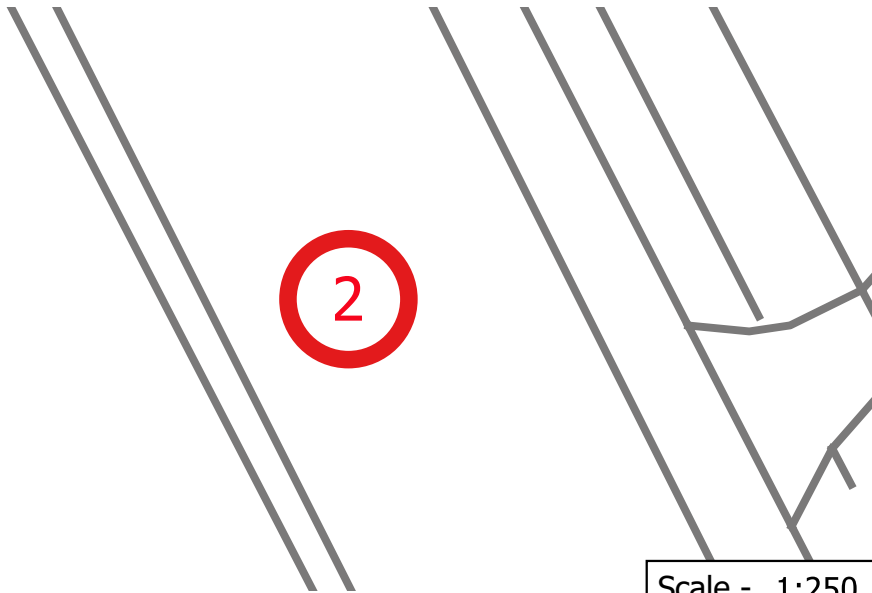
Originator	Fibreray
Contact Number	07722 828692
Issue Date	30/03/2022
Office	Liverpool
Line Manager	Chris Grainger




Internal Use Only



Scale - 1:1250



Scale - 1:250

WLD-A01-01-P2

Pole Height - 9m

Pole Class - L

Address - OPP WHELDRAKE VILLAGE HALL, BROAD HIGHWAY, WHELDRAKE, YORK, YO19 6BU

USRN - 34202400

Coordinates:

X= 467863

Y= 445352

Approx footpath width: 5m

Any modifications to the drawing or use of alternative items to those specified must be agreed with Fibreray's local planning department.

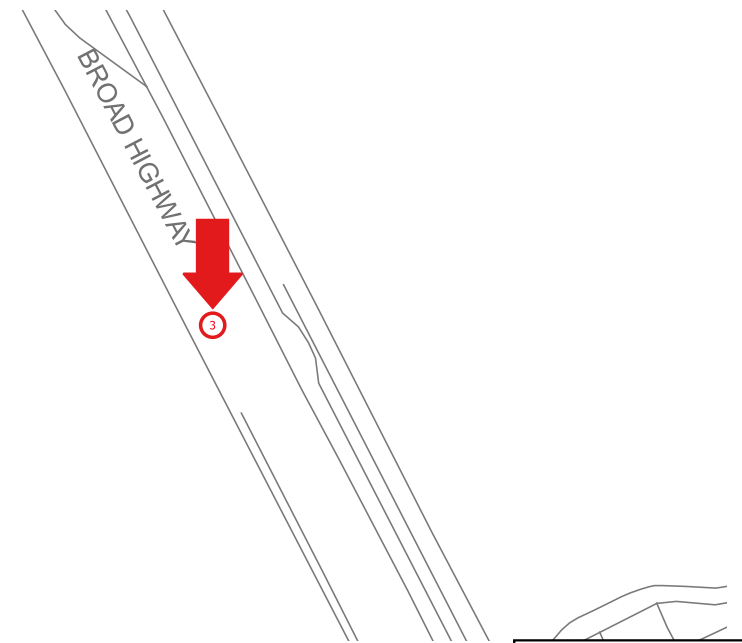
Reproduction from the Ordnance Survey map by Fibreray with permission of Ordnance Survey on behalf of Her Majesty's Stationary Office © Crown Copyright Rural Fibre 4U.

WLD-A01-01-P2

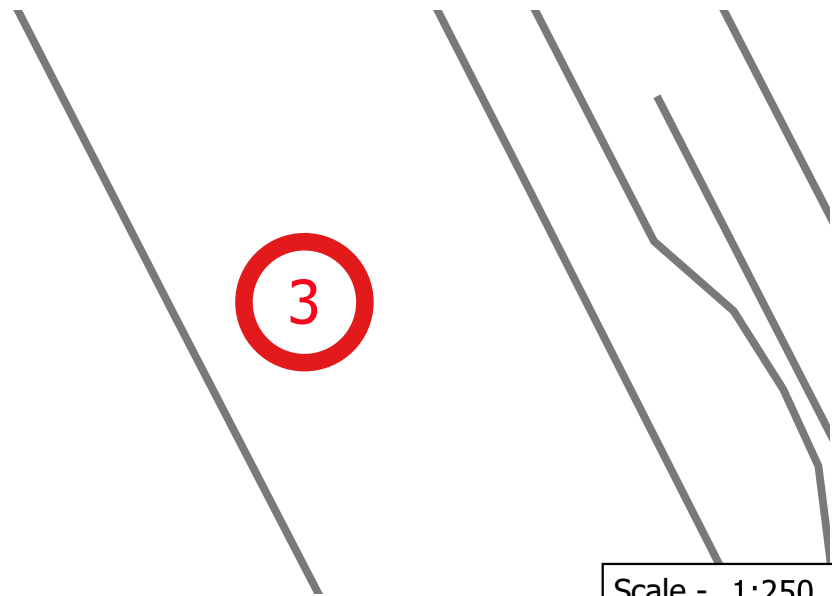
Originator	Fibreray
Contact Number	07722 828692
Issue Date	30/03/2022
Office	Liverpool
Line Manager	Chris Grainger



Internal Use Only



Scale - 1:1250



Scale - 1:250

WLD-A01-01-P3

Pole Height - 9m

Pole Class - L

Address - OPP POPLAR TREE FARM, BROAD HIGHWAY, WHELDRAKE, YORK, YO19 6BD

USRN - 34202400

Coordinates:

X= 467830

Y= 445413

Approx footpath width: 5m

Any modifications to the drawing or use of alternative items to those specified must be agreed with Fibreray's local planning department.

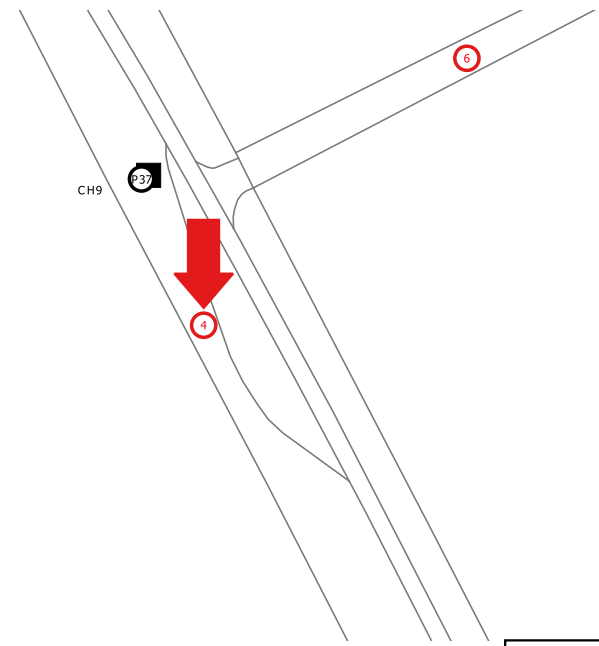
Reproduction from the Ordnance Survey map by Fibreray with permission of Ordnance Survey on behalf of Her Majesty's Stationary Office © Crown Copyright Rural Fibre 4U.

WLD-A01-01-P3

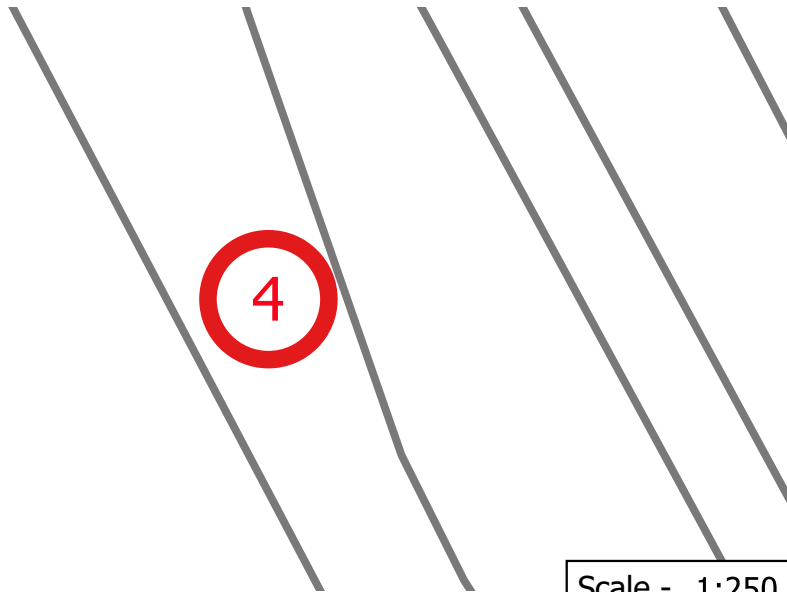
Originator	Fibreray
Contact Number	07722 828692
Issue Date	30/03/2022
Office	Liverpool
Line Manager	Chris Grainger



Internal Use Only



Scale - 1:1250



Scale - 1:250

WLD-A01-01-P4

Pole Height - 9m

Pole Class - L

Address - OPP POPLAR TREE FARM, BROAD HIGHWAY, WHELDRAKE, YORK, YO19 6BD

USRN - 34202400

Coordinates:

X= 467795

Y= 445478

Approx footpath width: 2m

Any modifications to the drawing or use of alternative items to those specified must be agreed with Fibreray's local planning department.

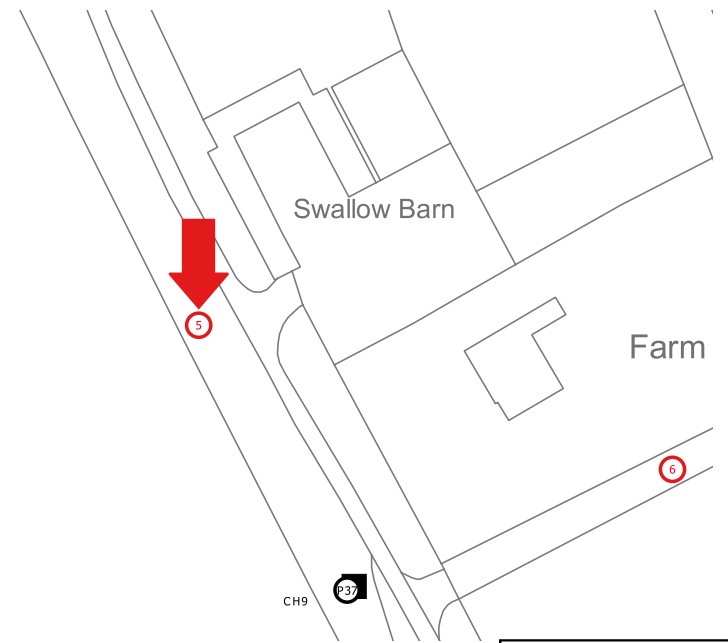
Reproduction from the Ordnance Survey map by Fibreray with permission of Ordnance Survey on behalf of Her Majesty's Stationary Office © Crown Copyright Rural Fibre 4U.

WLD-A01-01-P4

Originator	Fibreray
Contact Number	07722 828692
Issue Date	30/03/2022
Office	Liverpool
Line Manager	Chris Grainger



Internal Use Only



Scale - 1:1250



Scale - 1:250

WLD-A01-01-P5

Pole Height - 9m

Pole Class - L

Address - O/S SWALLOW BARN, BROAD HIGHWAY,
WHELDRAKE, YORK, YO19 6BD

USRN - 34202400

Coordinates:

X= 467760

Y= 445546

Approx footpath width: 5m

Any modifications to the drawing or use of alternative items to those specified must be agreed with Fibreray's local planning department.

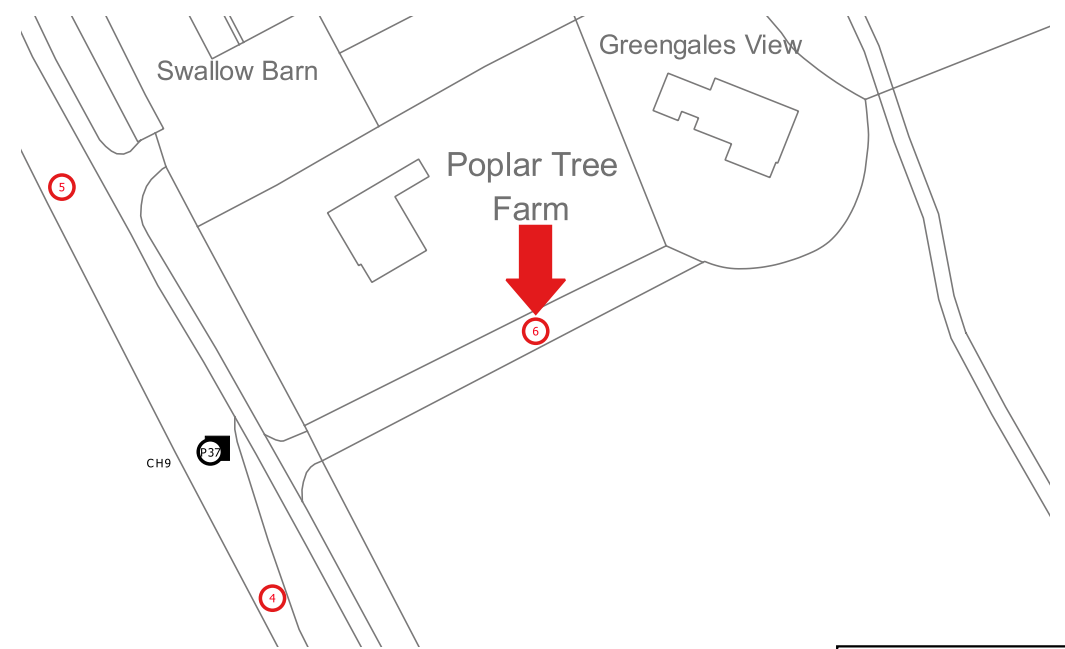

Reproduction from the Ordnance Survey map by Fibreray with permission of Ordnance Survey on behalf of Her Majesty's Stationary Office © Crown Copyright Rural Fibre 4U.

WLD-A01-01-P5

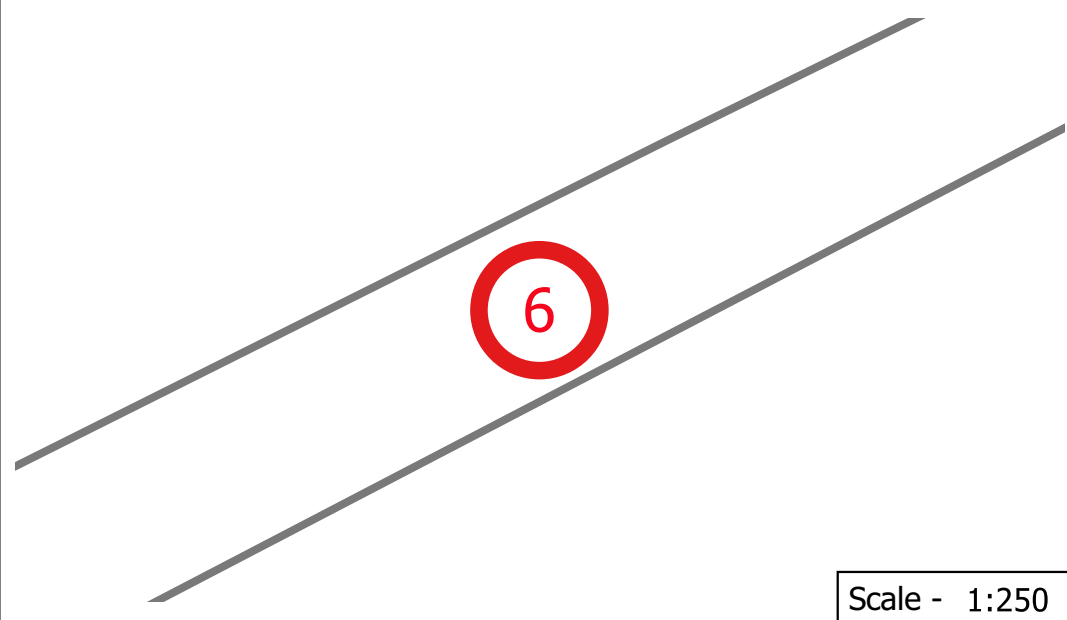
Originator	Fibreray
Contact Number	07722 828692
Issue Date	30/03/2022
Office	Liverpool
Line Manager	Chris Grainger



Internal Use Only



Scale - 1:1250



Scale - 1:250

WLD-A01-01-P6
 Pole Height - 9m
 Pole Class - L
 Address - O/S POPLAR TREE FARM, BROAD HIGHWAY, WHELDRAKE, YORK, YO19 6BD
 USRN - 34202400
 Coordinates:
 X= 467838
 Y= 445522
 Approx footpath width: 1.5m

Any modifications to the drawing or use of alternative items to those specified must be agreed with Fibreray's local planning department.

Reproduction from the Ordnance Survey map by Fibreray with permission of Ordnance Survey on behalf of Her Majesty's Stationary Office © Crown Copyright Rural Fibre 4U.

WLD-A01-01-P6

Originator	Fibreray
Contact Number	07722 828692
Issue Date	30/03/2022
Office	Liverpool
Line Manager	Chris Grainger



Internal Use Only