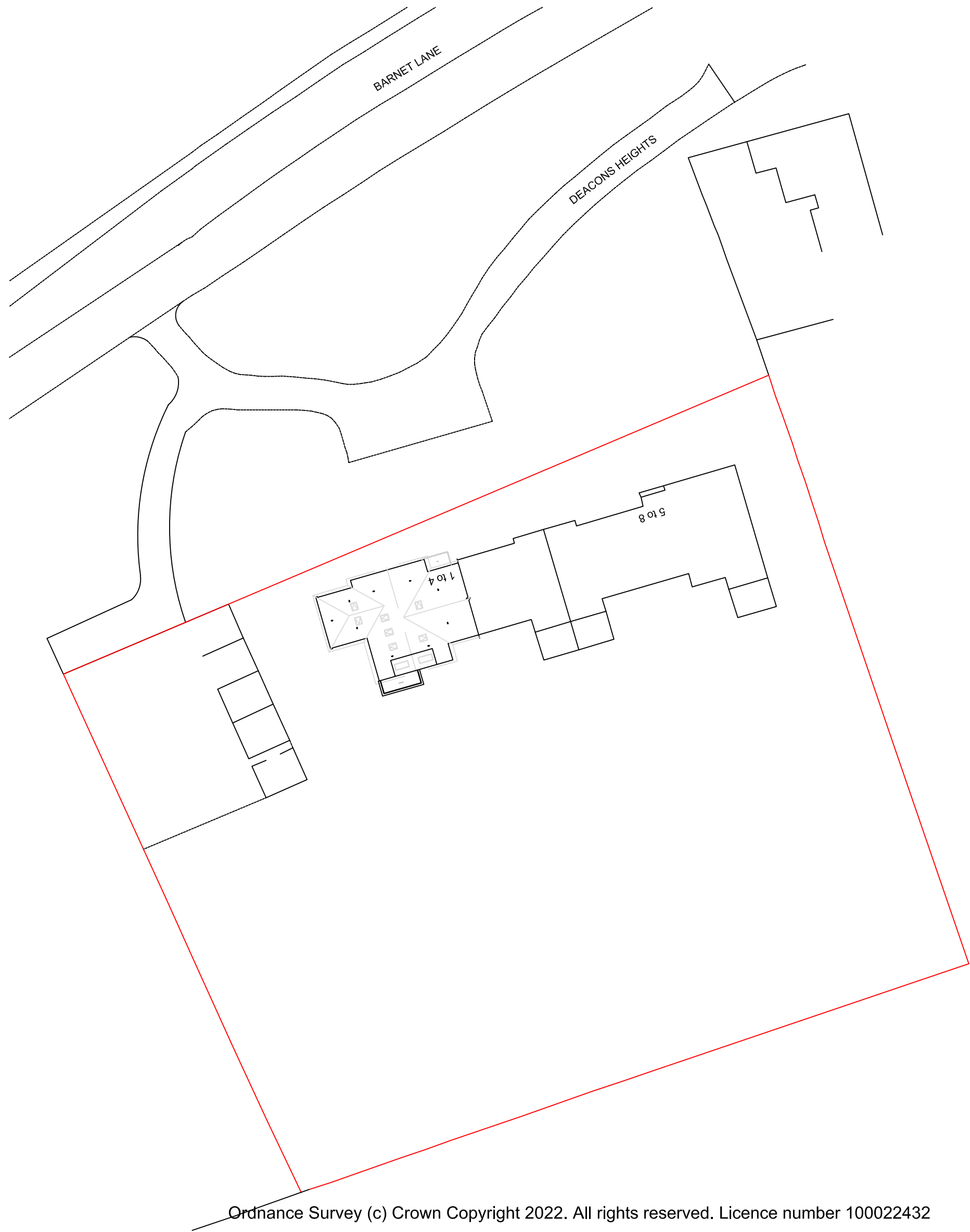
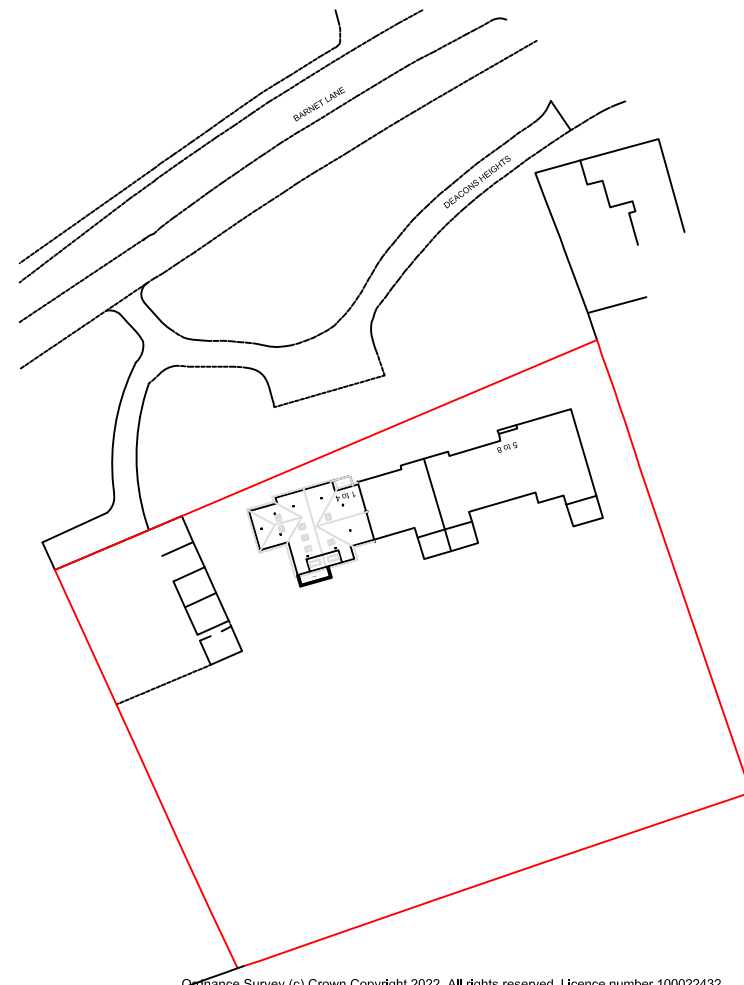
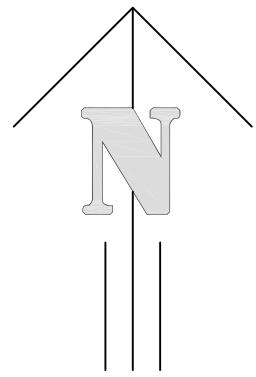


PROPOSED ROOF PLAN



Ordnance Survey (c) Crown Copyright 2022. All rights reserved. Licence number 100022432

PROPOSED BLOCK PLAN 1:500



Ordnance Survey (c) Crown Copyright 2022. All rights reserved. Licence number 100022432

PROPOSED LOCATION PLAN 1:1250

Revision	Description	Date

TOWN AND COUNTRY
PLANNING LTD
(020) 8441 4947



13 Evelyn Road, Cockfosters, Hertfordshire EN4 9JT
e-mail: martin@tcpltd.net

Project

2 Deacons Heights,
Barnet Lane,
Elstree,
Borehamwood,
Herts. WD6 3QY

Client

Mr & Mrs Roberts

Proposed Plans & Elevations

Drawing No. 2022/1545/4

Scale 1:50; 1:100 Drawn By: M.P.M

Sheet Size A1 Date 25 Apr 2022

IMPORTANT NOTICE
© Copyright. Drawing to be used in conjunction with specification and structural engineers notes. All dimensions to be checked on site prior to commencement of work, differences between drawings, and between drawings and specification or structural engineers details to be referred immediately to Town and Country Planning Ltd. Work should only be undertaken from local authority approved drawings. Commencement of any work on site prior to gaining the necessary planning and/or building control approvals is entirely at the client's own risk.
We strongly recommend you agree the boundary lines of the property before any work commences on site it is the responsibility of the builder and the property owner to be in agreement with the definition of these lines.