

Ordnance Survey Plan

Published 1955

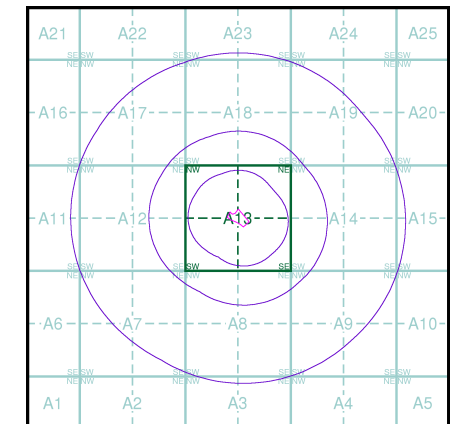
Source map scale - 1:10,000

The historical maps shown were reproduced from maps predominantly held at the scale adopted for England, Wales and Scotland in the 1840's. In 1854 the 1:2,500 scale was adopted for mapping urban areas; these maps were used to update the 1:10,560 maps. The published date given therefore is often some years later than the surveyed date. Before 1938, all OS maps were based on the Cassini Projection, with independent surveys of a single county or group of counties, giving rise to significant inaccuracies in outlying areas. In the late 1940's, a Provisional Edition was produced, which updated the 1:10,560 mapping from a number of sources. The maps appear unfinished - with all military camps and other strategic sites removed. These maps were initially overprinted with the National Grid. In 1970, the first 1:10,000 maps were produced using the Transverse Mercator Projection. The revision process continued until recently, with new editions appearing every 10 years or so for urban areas.

Map Name(s) and Date(s)

SO99SE	SP09SW
1955	1955
1:10,560	1:10,560
SO98NE	SP08NW
1955	1955
1:10,560	1:10,560

Historical Map - Slice A



Order Details

Order Number: 290170534_1_1
 Customer Ref: GEG-21-706
 National Grid Reference: 400190, 291230
 Slice: A
 Site Area (Ha): 0.74
 Search Buffer (m): 1000

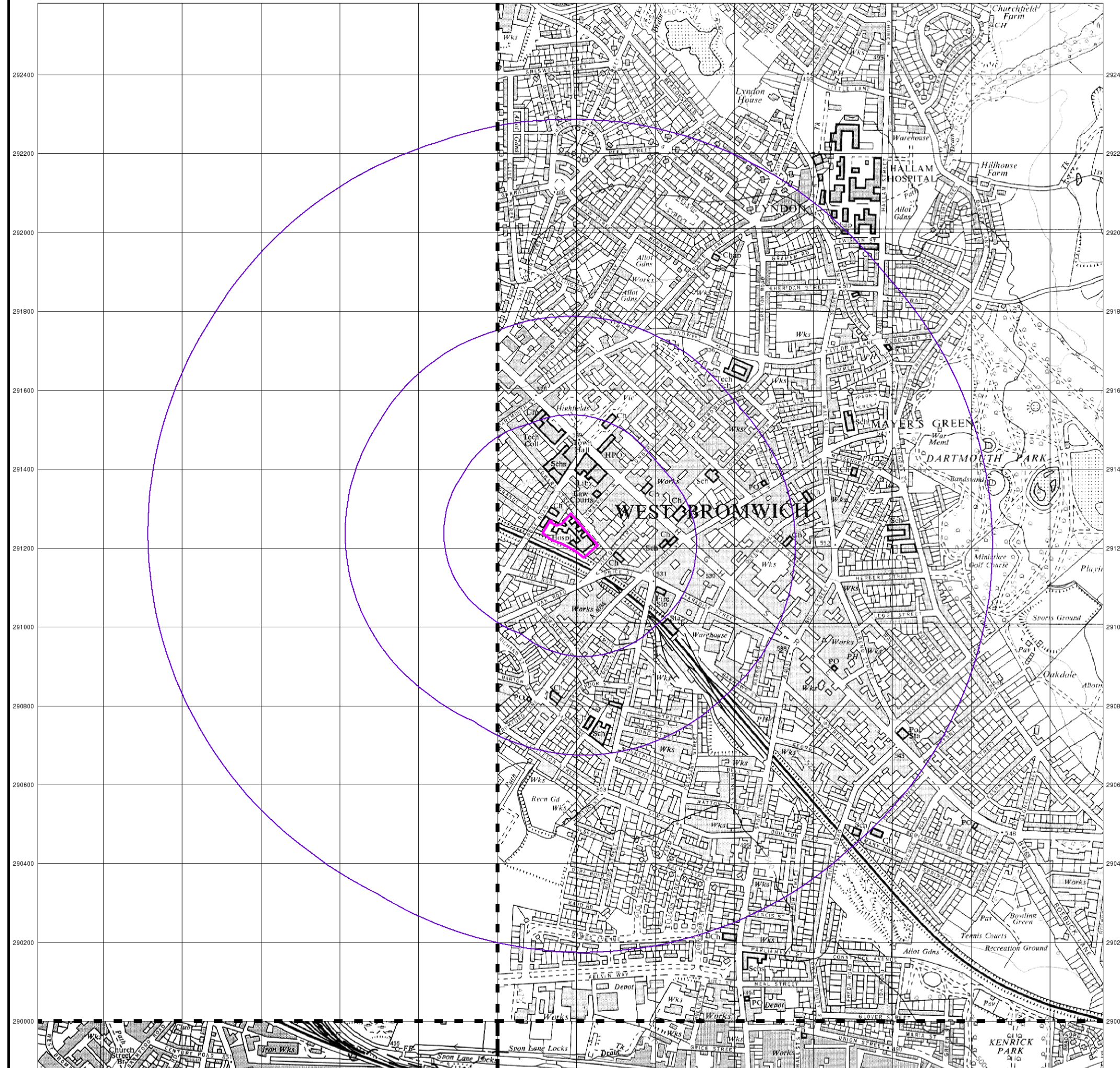
Site Details

Edward Street Hospital, Edward Street, WEST BROMWICH, B70 8NL

Landmark
 INFORMATION GROUP

Tel: 0844 844 9952
 Fax: 0844 844 9951
 Web: www.envirocheck.co.uk

399000 399200 399400 399600 399800 400000 400200 400400 400600 400800 401000 401200 401400



© Crown copyright and Landmark Information Group Limited 2022. All Rights Reserved.



Ordnance Survey Plan

Published 1966 - 1968

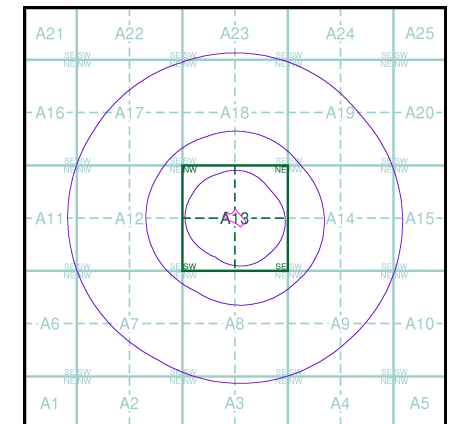
Source map scale - 1:10,000

The historical maps shown were reproduced from maps predominantly held at the scale adopted for England, Wales and Scotland in the 1840's. In 1854 the 1:2,500 scale was adopted for mapping urban areas; these maps were used to update the 1:10,560 maps. The published date given therefore is often some years later than the surveyed date. Before 1938, all OS maps were based on the Cassini Projection, with independent surveys of a single county or group of counties, giving rise to significant inaccuracies in outlying areas. In the late 1940's, a Provisional Edition was produced, which updated the 1:10,560 mapping from a number of sources. The maps appear unfinished - with all military camps and other strategic sites removed. These maps were initially overprinted with the National Grid. In 1970, the first 1:10,000 maps were produced using the Transverse Mercator Projection. The revision process continued until recently, with new editions appearing every 10 years or so for urban areas.

Map Name(s) and Date(s)

SP09SW	1967	1:10,560
SO98NE	1968	1:10,560
SP08NW	1966	1:10,560

Historical Map - Slice A



Order Details

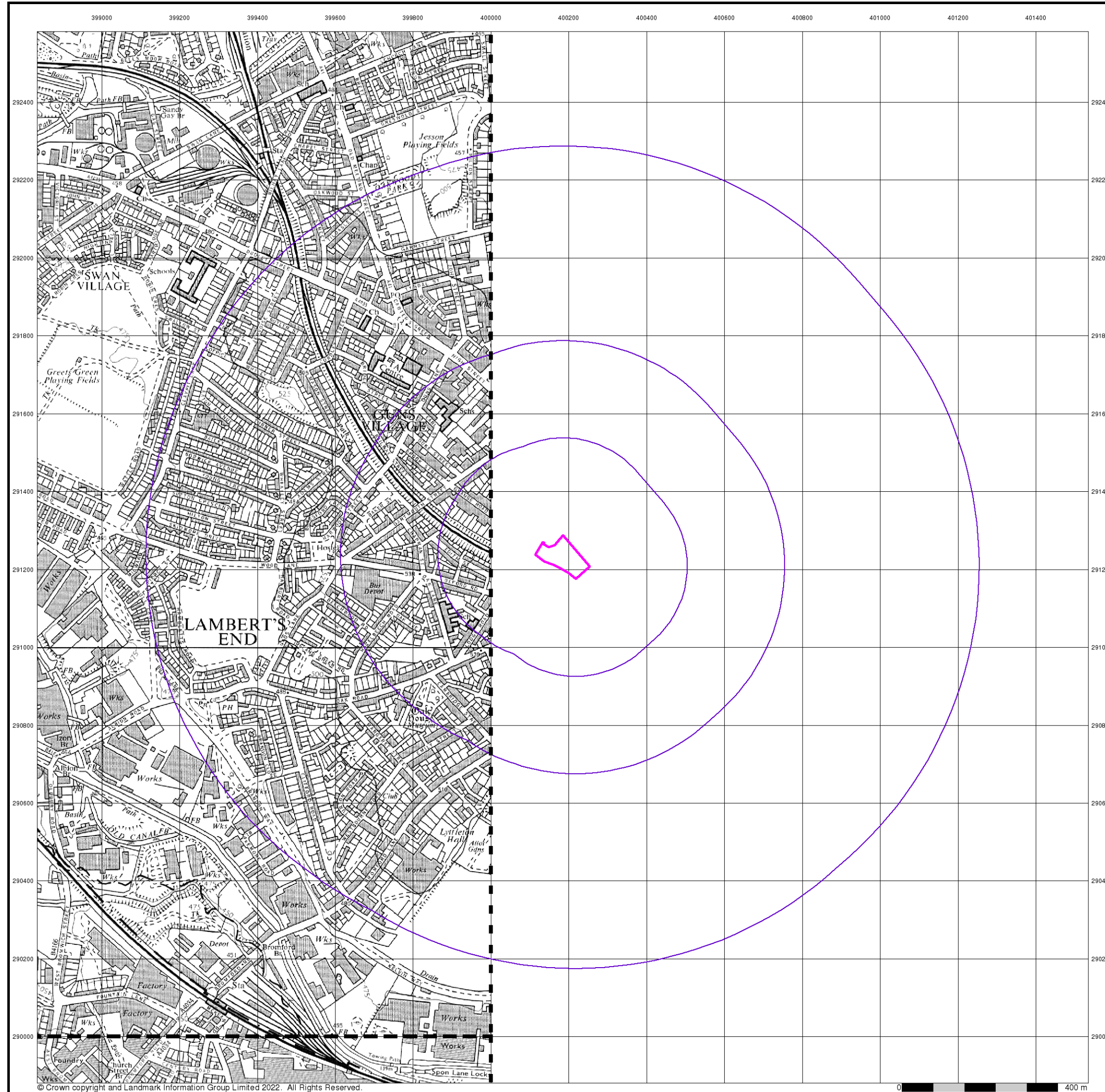
Order Number: 290170534_1_1
 Customer Ref: GEG-21-706
 National Grid Reference: 400190, 291230
 Slice: A
 Site Area (Ha): 0.74
 Search Buffer (m): 1000

Site Details

Edward Street Hospital, Edward Street, WEST BROMWICH, B70 8NL

Landmark
 INFORMATION GROUP

Tel: 0844 844 9952
 Fax: 0844 844 9951
 Web: www.envirocheck.co.uk



© Crown copyright and Landmark Information Group Limited 2022. All Rights Reserved.



Ordnance Survey Plan

Published 1970 - 1974

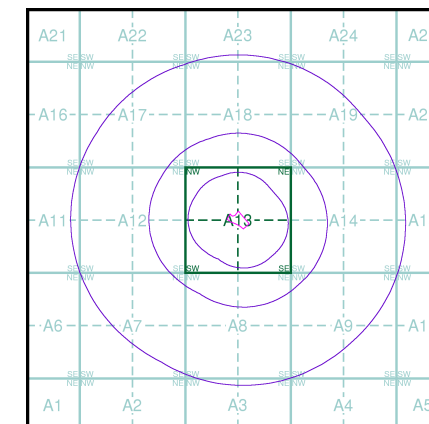
Source map scale - 1:10,000

The historical maps shown were reproduced from maps predominantly held at the scale adopted for England, Wales and Scotland in the 1840's. In 1854 the 1:2,500 scale was adopted for mapping urban areas; these maps were used to update the 1:10,560 maps. The published date given therefore is often some years later than the surveyed date. Before 1938, all OS maps were based on the Cassini Projection, with independent surveys of a single county or group of counties, giving rise to significant inaccuracies in outlying areas. In the late 1940's, a Provisional Edition was produced, which updated the 1:10,560 mapping from a number of sources. The maps appear unfinished - with all military camps and other strategic sites removed. These maps were initially overprinted with the National Grid. In 1970, the first 1:10,000 maps were produced using the Transverse Mercator Projection. The revision process continued until recently, with new editions appearing every 10 years or so for urban areas.

Map Name(s) and Date(s)

SO99SE	1970	1:10,560
SO98NE	1974	1:10,000

Historical Map - Slice A



Order Details

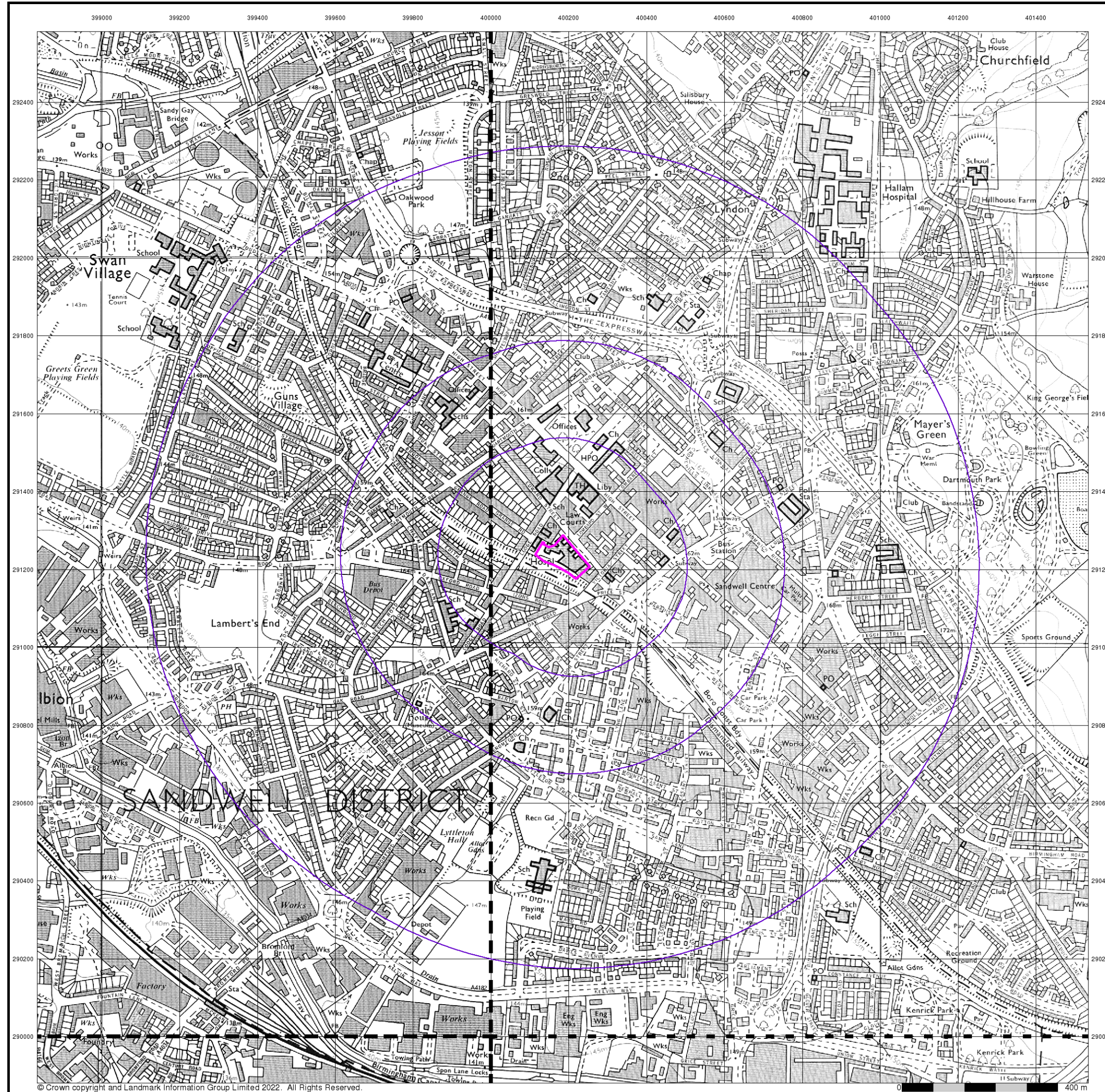
Order Number: 290170534_1_1
 Customer Ref: GEG-21-706
 National Grid Reference: 400190, 291230
 Slice: A
 Site Area (Ha): 0.74
 Search Buffer (m): 1000

Site Details

Edward Street Hospital, Edward Street, WEST BROMWICH, B70 8NL

Landmark
 INFORMATION GROUP

Tel: 0844 844 9952
 Fax: 0844 844 9951
 Web: www.envirocheck.co.uk



© Crown copyright and Landmark Information Group Limited 2022. All Rights Reserved.



Ordnance Survey Plan

Published 1980 - 1983

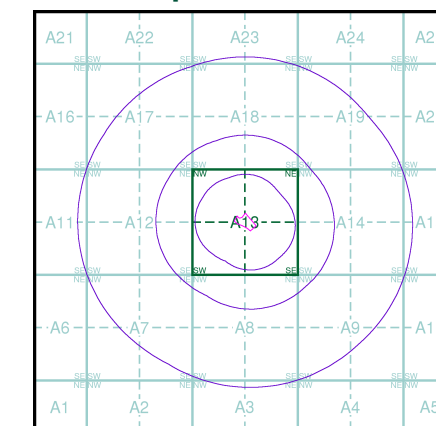
Source map scale - 1:10,000

The historical maps shown were reproduced from maps predominantly held at the scale adopted for England, Wales and Scotland in the 1840's. In 1854 the 1:2,500 scale was adopted for mapping urban areas; these maps were used to update the 1:10,560 maps. The published date given therefore is often some years later than the surveyed date. Before 1938, all OS maps were based on the Cassini Projection, with independent surveys of a single county or group of counties, giving rise to significant inaccuracies in outlying areas. In the late 1940's, a Provisional Edition was produced, which updated the 1:10,560 mapping from a number of sources. The maps appear unfinished - with all military camps and other strategic sites removed. These maps were initially overprinted with the National Grid. In 1970, the first 1:10,000 maps were produced using the Transverse Mercator Projection. The revision process continued until recently, with new editions appearing every 10 years or so for urban areas.

Map Name(s) and Date(s)

SO99SE	SP09SW
1980	1980
1:10,000	1:10,000
SO98NE	SP08NW
1983	1980
1:10,000	1:10,000

Historical Map - Slice A



Order Details

Order Number: 290170534_1_1
 Customer Ref: GEG-21-706
 National Grid Reference: 400190, 291230
 Slice: A
 Site Area (Ha): 0.74
 Search Buffer (m): 1000

Site Details

Edward Street Hospital, Edward Street, WEST BROMWICH, B70 8NL

Landmark
 INFORMATION GROUP

Tel: 0844 844 9952
 Fax: 0844 844 9951
 Web: www.envirocheck.co.uk



© Crown copyright and Landmark Information Group Limited 2022. All Rights Reserved.



Ordnance Survey Plan

Published 1987 - 1989

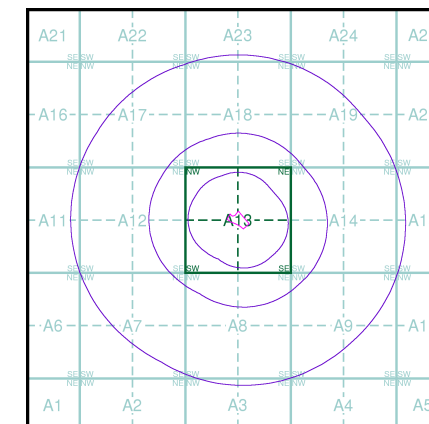
Source map scale - 1:10,000

The historical maps shown were reproduced from maps predominantly held at the scale adopted for England, Wales and Scotland in the 1840's. In 1854 the 1:2,500 scale was adopted for mapping urban areas; these maps were used to update the 1:10,560 maps. The published date given therefore is often some years later than the surveyed date. Before 1938, all OS maps were based on the Cassini Projection, with independent surveys of a single county or group of counties, giving rise to significant inaccuracies in outlying areas. In the late 1940's, a Provisional Edition was produced, which updated the 1:10,560 mapping from a number of sources. The maps appear unfinished - with all military camps and other strategic sites removed. These maps were initially overprinted with the National Grid. In 1970, the first 1:10,000 maps were produced using the Transverse Mercator Projection. The revision process continued until recently, with new editions appearing every 10 years or so for urban areas.

Map Name(s) and Date(s)

SO99SE	1987	1:10,000
SP08NW	1989	1:10,000

Historical Map - Slice A



Order Details

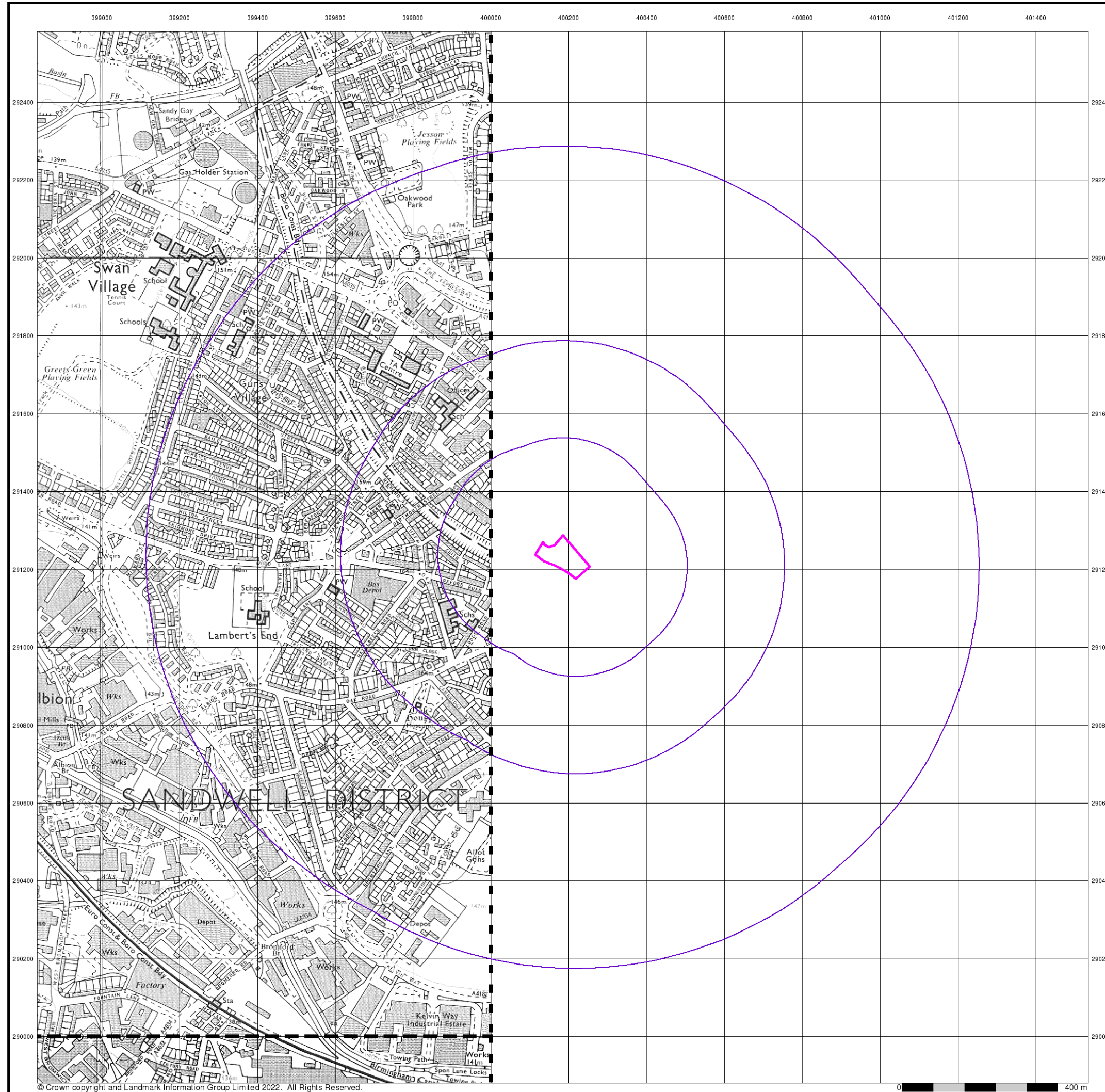
Order Number: 290170534_1_1
 Customer Ref: GEG-21-706
 National Grid Reference: 400190, 291230
 Slice: A
 Site Area (Ha): 0.74
 Search Buffer (m): 1000

Site Details

Edward Street Hospital, Edward Street, WEST BROMWICH, B70 8NL

Landmark
 INFORMATION GROUP

Tel: 0844 844 9952
 Fax: 0844 844 9951
 Web: www.envirocheck.co.uk



© Crown copyright and Landmark Information Group Limited 2022. All Rights Reserved.

0 400 m



Ordnance Survey Plan

Published 1990 - 1992

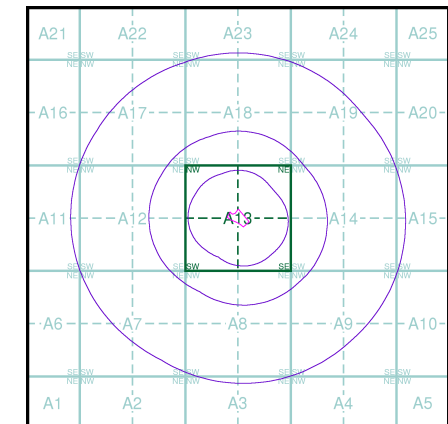
Source map scale - 1:10,000

The historical maps shown were reproduced from maps predominantly held at the scale adopted for England, Wales and Scotland in the 1840's. In 1854 the 1:2,500 scale was adopted for mapping urban areas; these maps were used to update the 1:10,560 maps. The published date given therefore is often some years later than the surveyed date. Before 1938, all OS maps were based on the Cassini Projection, with independent surveys of a single county or group of counties, giving rise to significant inaccuracies in outlying areas. In the late 1940's, a Provisional Edition was produced, which updated the 1:10,560 mapping from a number of sources. The maps appear unfinished - with all military camps and other strategic sites removed. These maps were initially overprinted with the National Grid. In 1970, the first 1:10,000 maps were produced using the Transverse Mercator Projection. The revision process continued until recently, with new editions appearing every 10 years or so for urban areas.

Map Name(s) and Date(s)

SO99SE	1990	1:10,000
SO98NE	1992	1:10,000

Historical Map - Slice A



Order Details

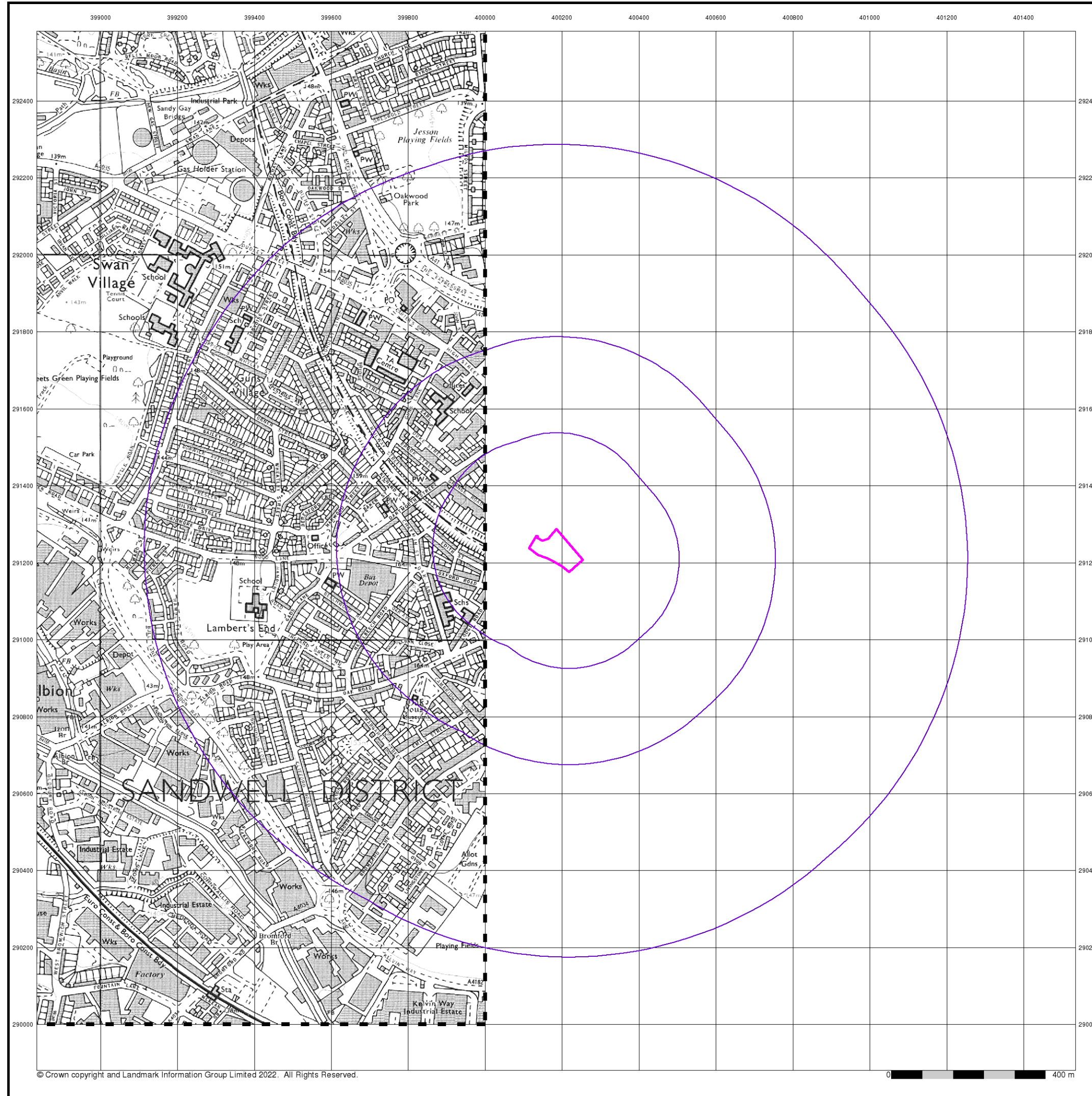
Order Number: 290170534_1_1
 Customer Ref: GEG-21-706
 National Grid Reference: 400190, 291230
 Slice: A
 Site Area (Ha): 0.74
 Search Buffer (m): 1000

Site Details

Edward Street Hospital, Edward Street, WEST BROMWICH, B70 8NL

Landmark
 INFORMATION GROUP

Tel: 0844 844 9952
 Fax: 0844 844 9951
 Web: www.envirocheck.co.uk



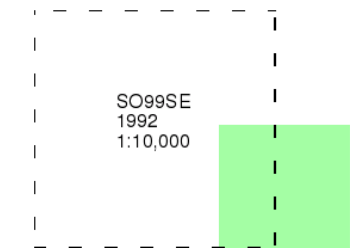
Ordnance Survey Plan

Published 1992

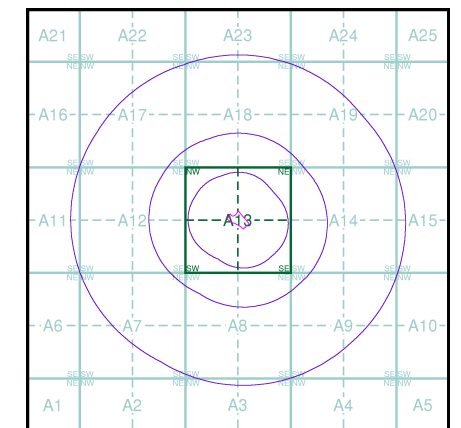
Source map scale - 1:10,000

The historical maps shown were reproduced from maps predominantly held at the scale adopted for England, Wales and Scotland in the 1840's. In 1854 the 1:2,500 scale was adopted for mapping urban areas; these maps were used to update the 1:10,560 maps. The published date given therefore is often some years later than the surveyed date. Before 1938, all OS maps were based on the Cassini Projection, with independent surveys of a single county or group of counties, giving rise to significant inaccuracies in outlying areas. In the late 1940's, a Provisional Edition was produced, which updated the 1:10,560 mapping from a number of sources. The maps appear unfinished - with all military camps and other strategic sites removed. These maps were initially overprinted with the National Grid. In 1970, the first 1:10,000 maps were produced using the Transverse Mercator Projection. The revision process continued until recently, with new editions appearing every 10 years or so for urban areas.

Map Name(s) and Date(s)



Historical Map - Slice A



Order Details

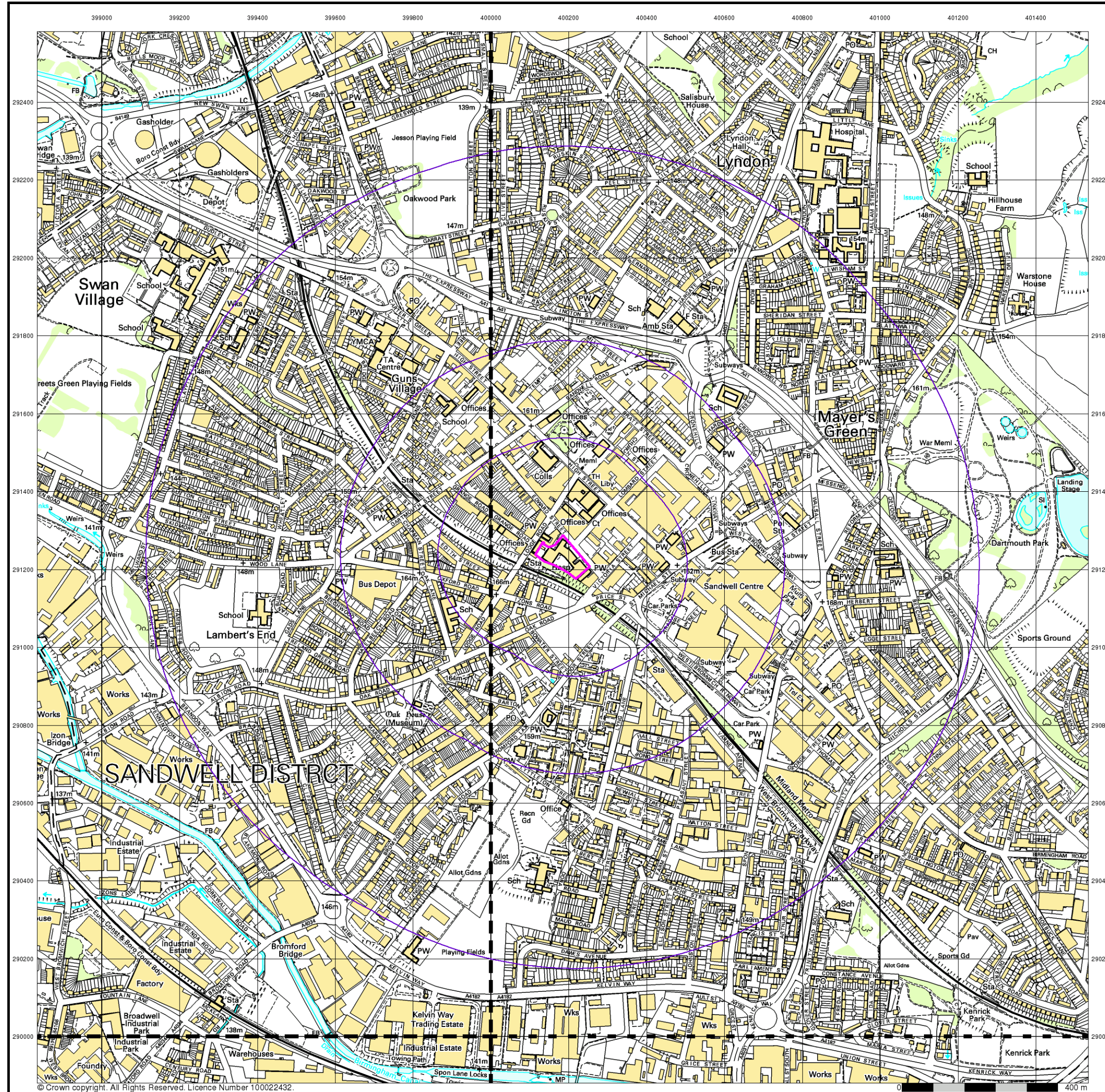
Order Number: 290170534_1_1
 Customer Ref: GEG-21-706
 National Grid Reference: 400190, 291230
 Slice: A
 Site Area (Ha): 0.74
 Search Buffer (m): 1000

Site Details

Edward Street Hospital, Edward Street, WEST BROMWICH, B70 8NL



Tel: 0844 844 9952
 Fax: 0844 844 9951
 Web: www.envirocheck.co.uk



10k Raster Mapping

Published 1999

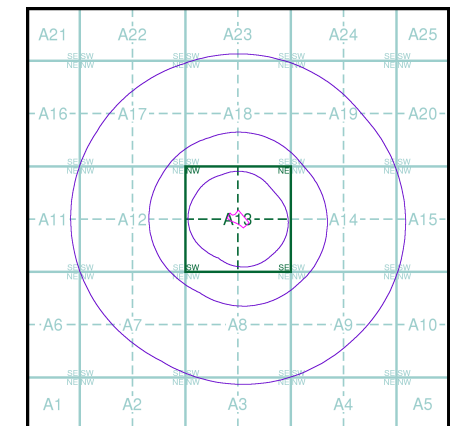
Source map scale - 1:10,000

The historical maps shown were produced from the Ordnance Survey's 1:10,000 colour raster mapping. These maps are derived from Landplan which replaced the old 1:10,000 maps originally published in 1970. The data is highly detailed showing buildings, fences and field boundaries as well as all roads, tracks and paths. Road names are also included together with the relevant road number and classification. Boundary information depiction includes county, unitary authority, district, civil parish and constituency.

Map Name(s) and Date(s)

SO99SE	SP09SW
1999	1999
1:10,000	1:10,000
SO98NE	SP08NW
1999	1999
1:10,000	1:10,000

Historical Map - Slice A



Order Details

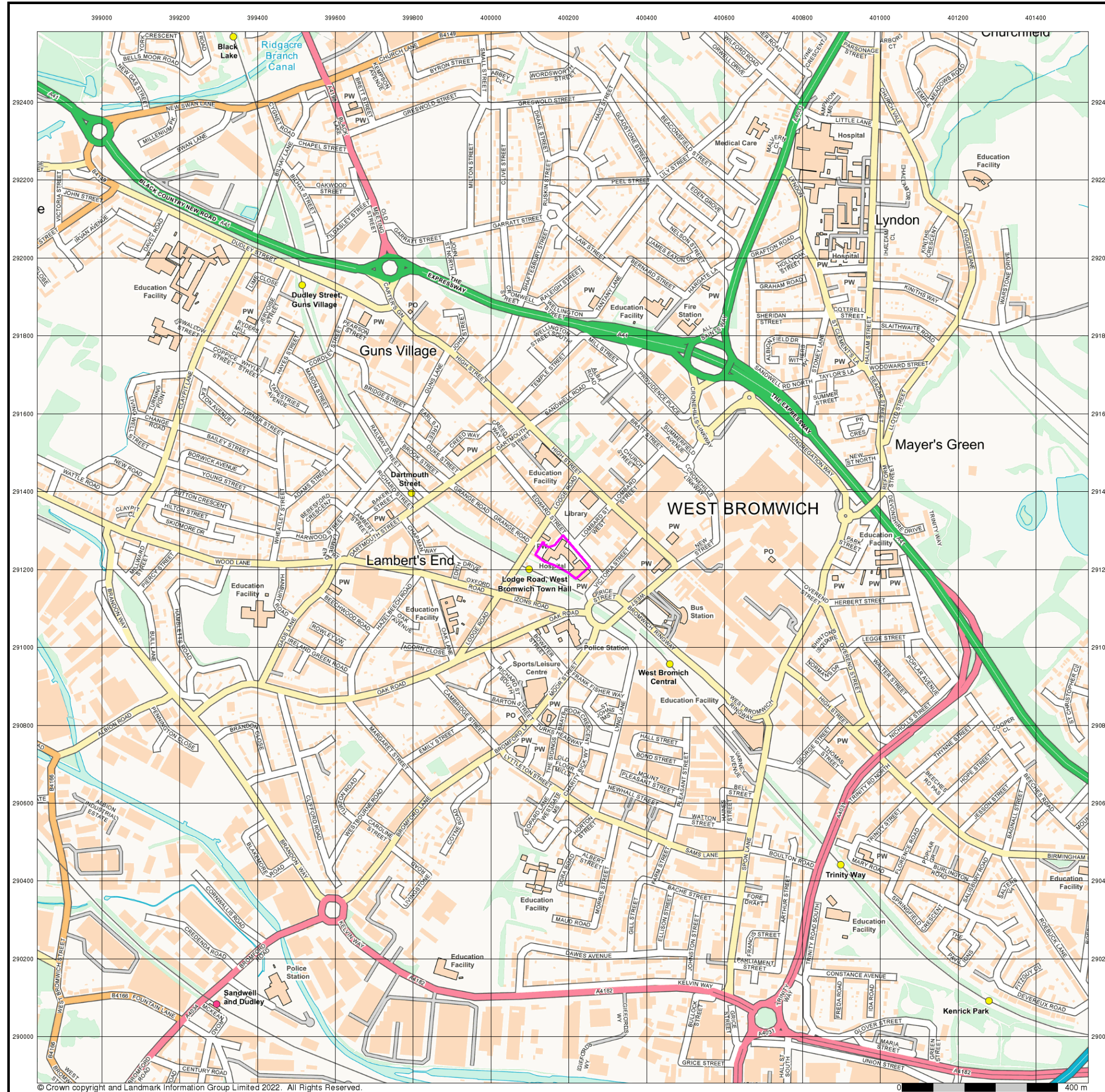
Order Number: 290170534_1_1
 Customer Ref: GEG-21-706
 National Grid Reference: 400190, 291230
 Slice: A
 Site Area (Ha): 0.74
 Search Buffer (m): 1000

Site Details

Edward Street Hospital, Edward Street, WEST BROMWICH, B70 8NL

Landmark
 INFORMATION GROUP

Tel: 0844 844 9952
 Fax: 0844 844 9951
 Web: www.envirocheck.co.uk



© Crown copyright and Landmark Information Group Limited 2022. All Rights Reserved.



Street View

Published 2022

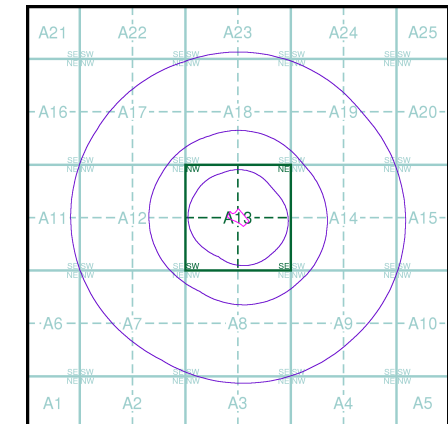
Source map scale - 1:10,000

Street View is a street-level map for the whole of Great Britain produced by the Ordnance Survey. These maps are provided at a nominal scale of 1:10,000

Map Name(s) and Date(s)



Street View Map - Slice A



Order Details

Order Number: 290170534_1_1
 Customer Ref: GEG-21-706
 National Grid Reference: 400190, 291230
 Slice: A
 Site Area (Ha): 0.74
 Search Buffer (m): 1000

Site Details

Edward Street Hospital, Edward Street, WEST BROMWICH, B70 8NL

Landmark
 INFORMATION GROUP

Tel: 0844 844 9952
 Fax: 0844 844 9951
 Web: www.envirocheck.co.uk