



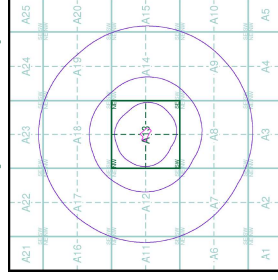
Superficial Aquifer Designation

- General**
- Specified Site
 - Slice
 - Specified Buffer(s)
 - Map ID
 - Bearing Reference Point

Agency and Hydrological

- Geological Classes**
- Principal Aquifer
 - Secondary A Aquifer
 - Secondary B Aquifer
 - Secondary Undifferentiated
 - Unproductive Strata
 - Unknown
 - Unknown (Lakes and Landslip)

Site Sensitivity Context Map - Slice A



Order Details

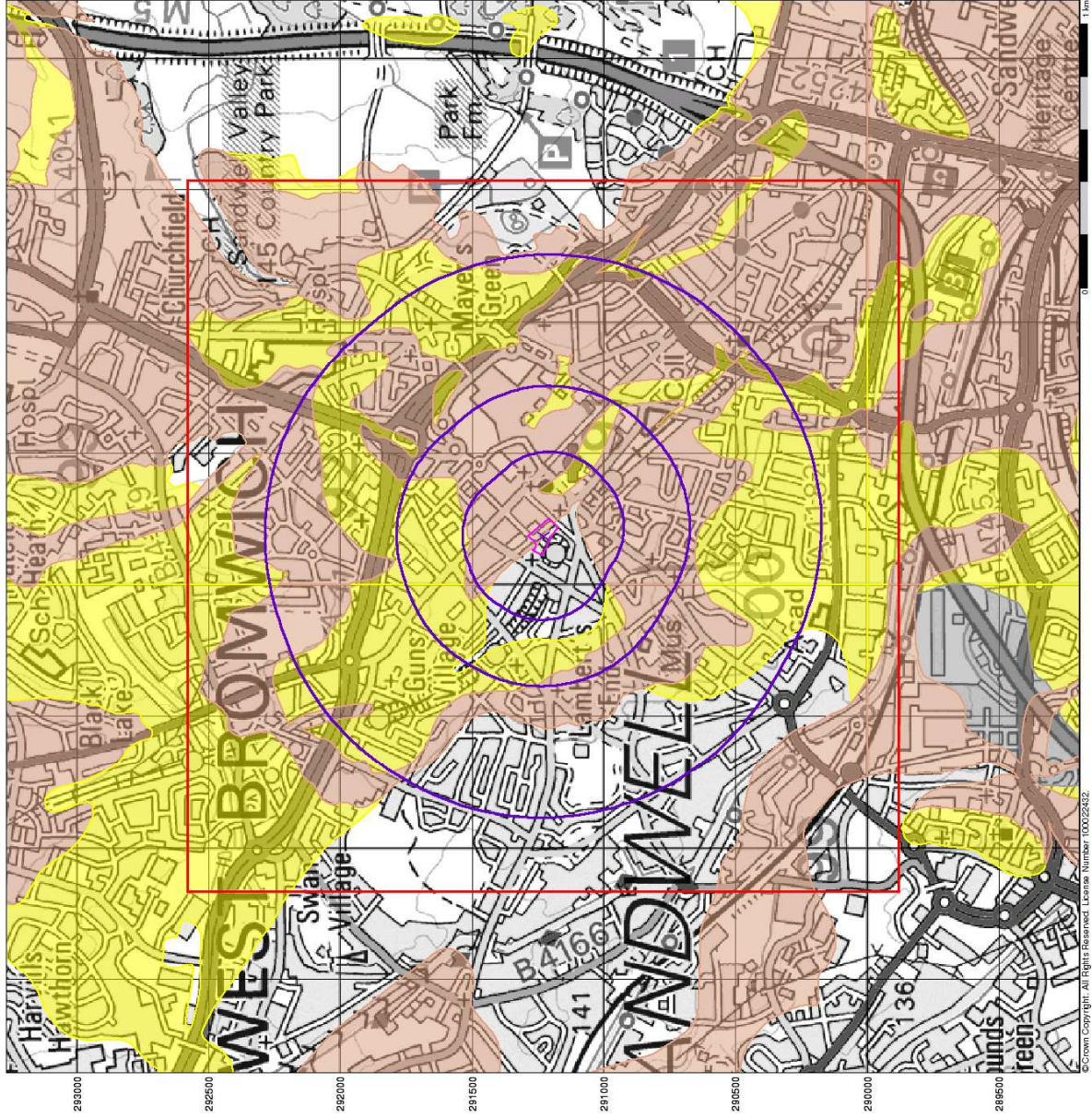
Order Number: 290170534_1_1
 Customer Ref: GEG-21-706_
 National Grid Reference: 400190, 291230
 Slice: A
 Site Area (Ha): 0.74
 Search Buffer (m): 1000

Site Details

Edward Street Hospital, Edward Street, WEST BROMWICH, B70 8NL



Tel: 0844 844 8920
 Fax: 0844 844 8921
 Web: www.landmark.co.uk





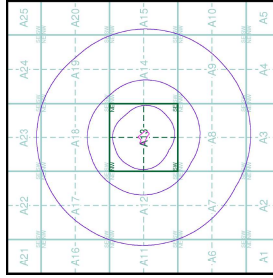
Source Protection Zones

- General**
- Specified Site
 - Specified Buffer(s)
 - Bearing Reference Point
 - Slice
 - Map ID

Agency and Hydrological

- Inner zone (Zone 1)
- Inner zone - subsurface activity only (Zone 1c)
- Outer zone (Zone 2)
- Outer zone - subsurface activity only (Zone 2c)
- Total catchment (Zone 3)
- Total catchment - subsurface activity only (Zone 3c)
- Special interest (Zone 4)

Site Sensitivity Context Map - Slice A



Order Details

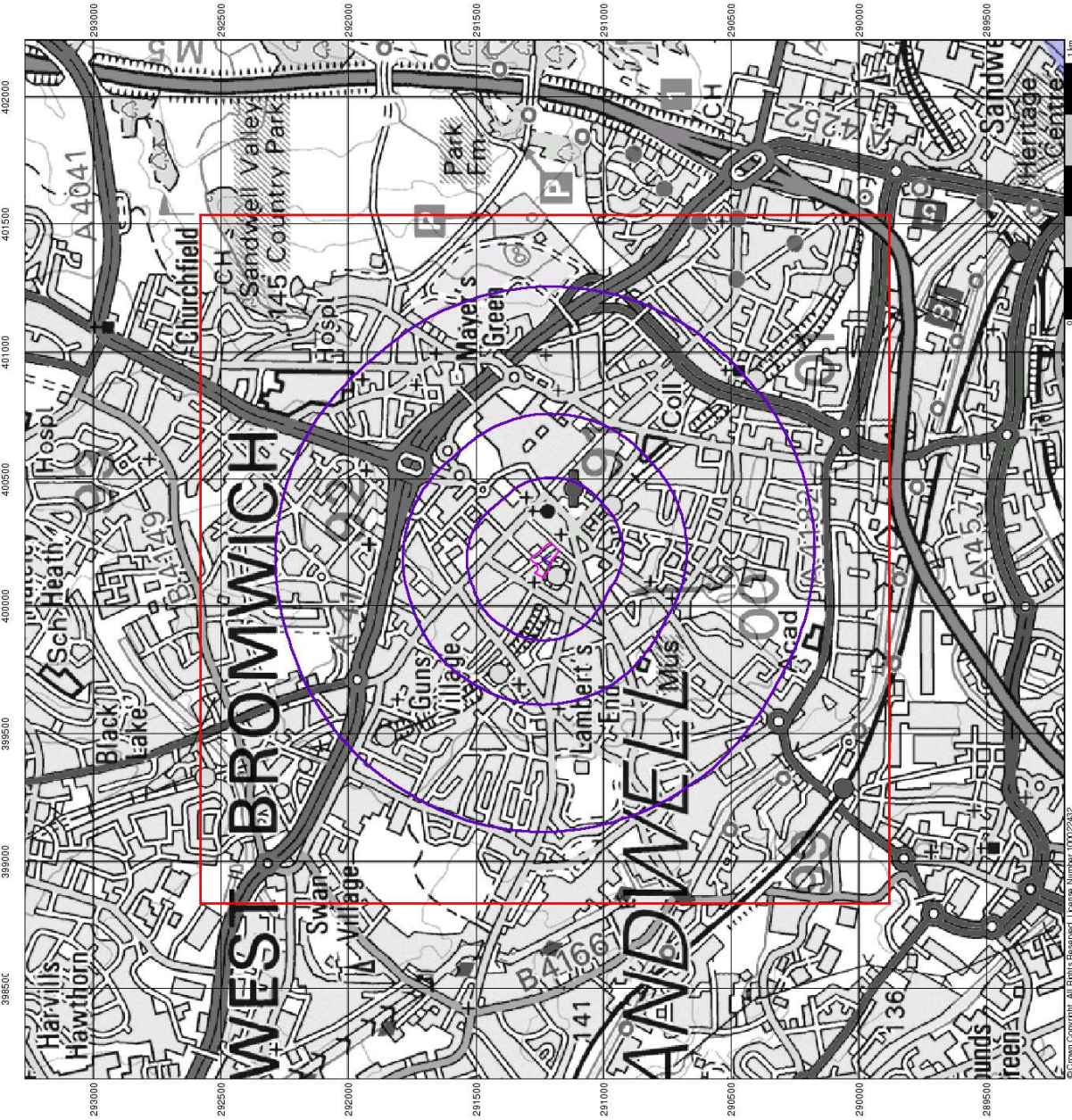
Order Number: 290170534_1_1
 Customer Ref: GEG-21-706_
 National Grid Reference: 400190, 291230
 Slice: A
 Site Area (Ha): 0.74
 Search Buffer (m): 1000

Site Details

Edward Street Hospital, Edward Street, WEST BROMWICH, B70 8NL



Tel: 0844 844 8920
 Fax: 0844 844 8921
 Web: www.landmark.co.uk





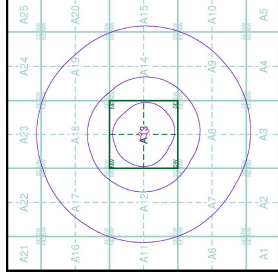
Sensitive Land Uses

- General**
- Specified Site
 - Specified Buffer(s)
 - Bearing Reference Point
 - Slice
 - Map ID

Sensitive Land Uses

- Ancient Woodland
- Area of Adopted Green Belt
- Area of Unadopted Green Belt
- Area of Outstanding Natural Beauty
- Environmentally Sensitive Area
- Forest Park
- Local Nature Reserve
- Marine Nature Reserve
- National Nature Reserve
- National Park
- Nitrates Sensitive Area
- Nitrates Vulnerable Zone
- Ramsar Site
- Site of Special Scientific Interest
- Special Area of Conservation
- Special Protection Area
- World Heritage Sites

Site Sensitivity Context Map - Slice A



Order Details

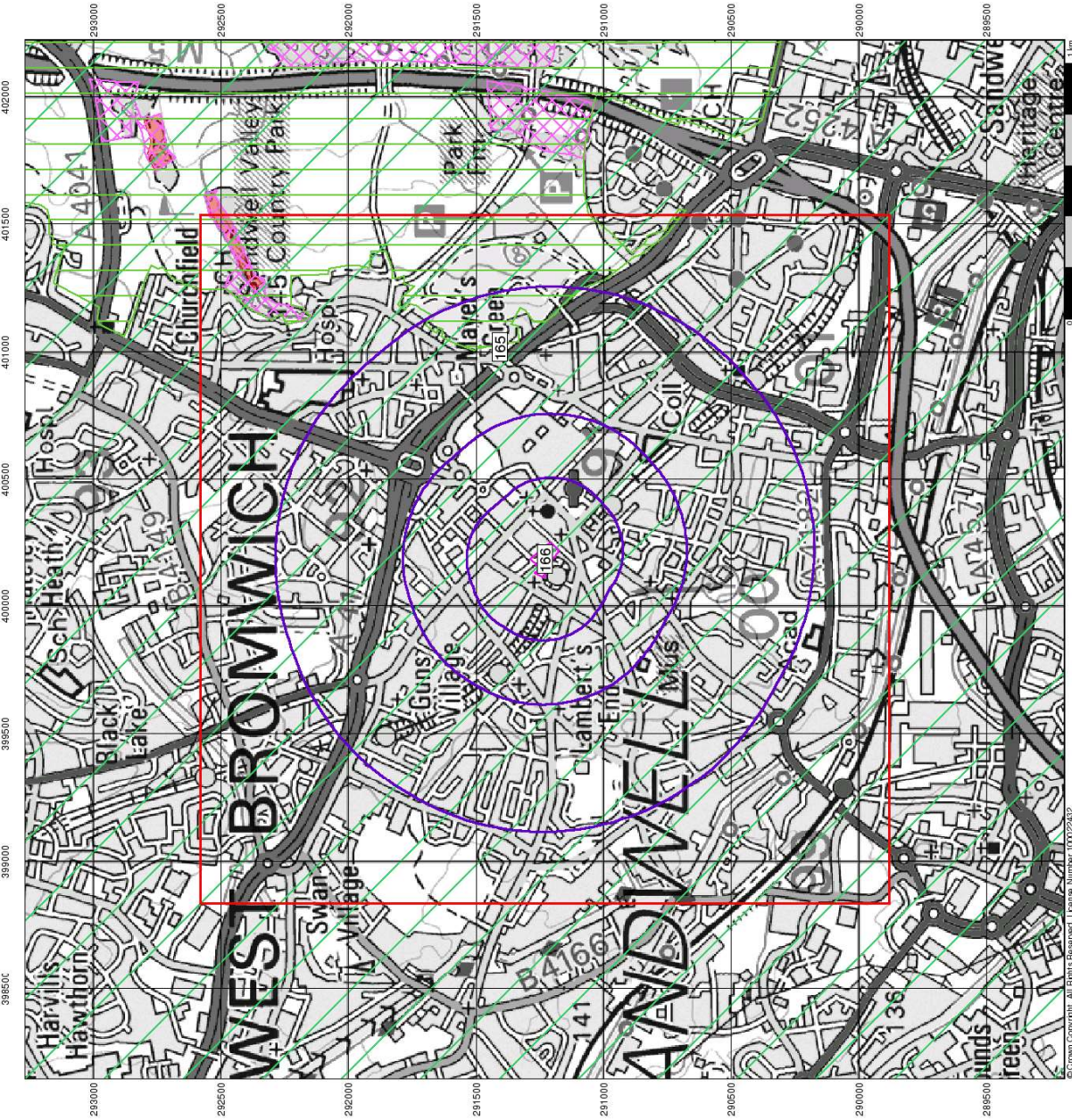
Order Number: 290170534_1_1
 Customer Ref: GEG-21-706_
 National Grid Reference: 400190, 291230
 Slice: A
 Site Area (Ha): 0.74
 Search Buffer (m): 1000

Site Details

Edward Street Hospital, Edward Street, WEST BROMWICH, B70 8NL



Tel: 0844 844 8920
 Fax: 0844 844 8921
 Web: www.landmark.co.uk





BGS Flood GFS Data

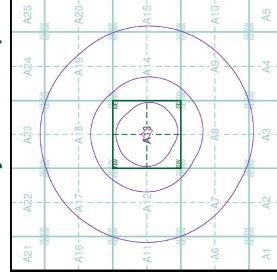
General

- Specified Site
- Specified Buffer(s)
- Bearing Reference Point

Agency and Hydrological (Flood)

- Limited Potential for Groundwater Flooding to Occur
- Potential for Groundwater Flooding of Property Situated Below Ground Level
- Potential for Groundwater Flooding to Occur at Surface

Site Sensitivity Context Map - Slice A



Order Details

Order Number: 290170534_1_1
 Customer Ref: GEG-21-706_1
 National Grid Reference: 400190, 291230
 Slice: A
 Site Area (Ha): 0.74
 Search Buffer (m): 1000

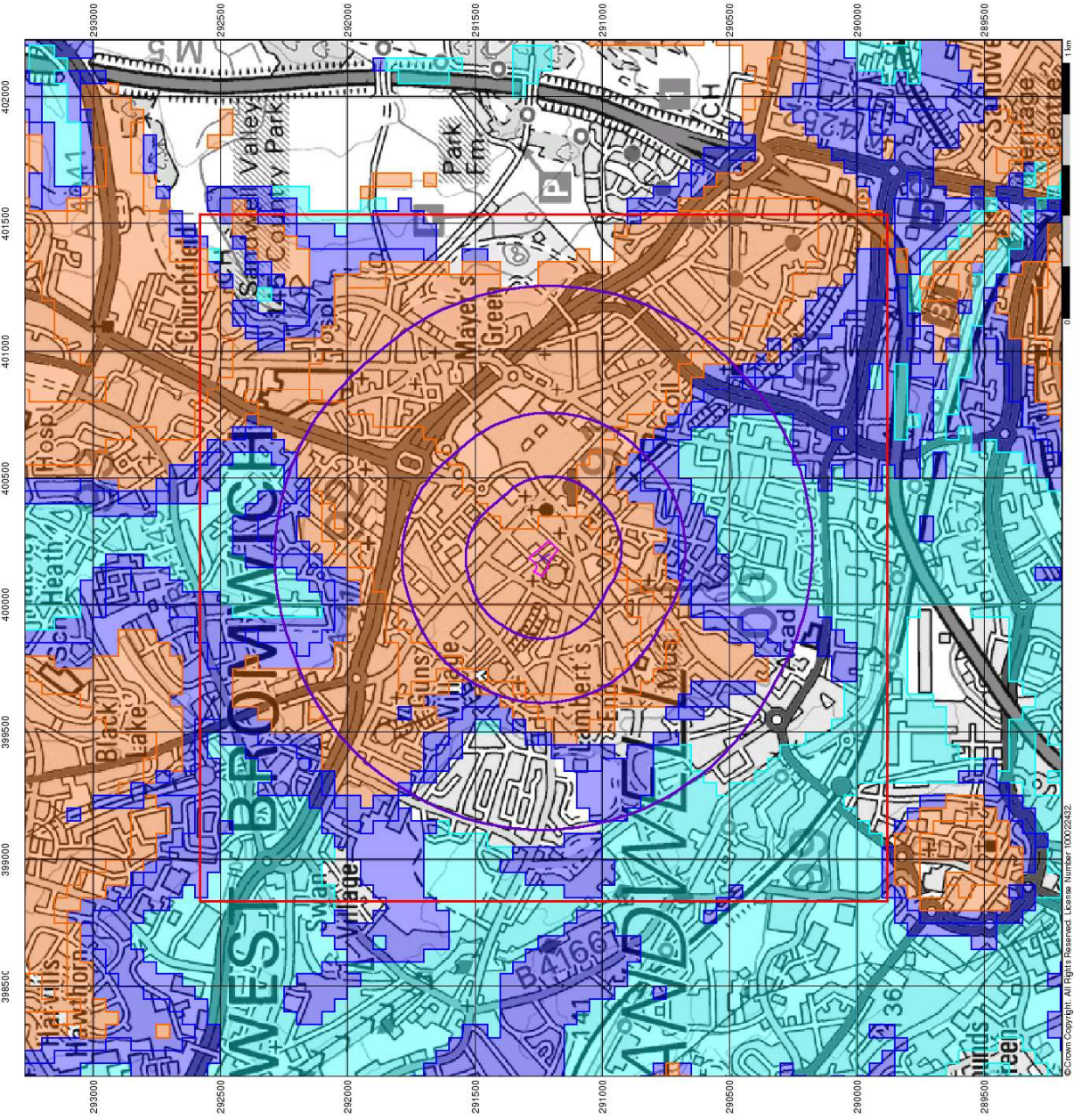
Site Details

Edward Street Hospital, Edward Street, WEST BROMWICH, B70 8NL



Tel: 0844 844 8920
 Fax: 0844 844 8921
 Web: www.landmark.co.uk

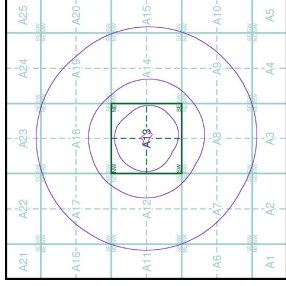
A Landmark Information Group Service v15.0 25-Jan-2022 Page 6 of 6





- General**
- Specified Buffer(s)
 - Severe of Type at Location
 - Bearing Reference Point
 - Map ID
- Agency and Hydrological**
- Watercourse
 - Contaminated Land Register Entry or Notice
 - Discharge Consent
 - Enforcement or Prohibition Notice
 - Integrated Pollution Prevention and Control
 - Local Authority Integrated Pollution Prevention and Control
 - Local Authority Pollution Prevention and Control Enforcement
 - Local Authority Pollution Prevention and Control Incident to Controlled Waters
 - Prescription Relating to Authorised Processes
 - Registered Radioactive Substance
 - River Network or Water Feature
 - River Quality Sampling Point
 - Substantiated Pollution Incident Register
 - Water Abstraction
 - Water Industry Act Referral
- Waste**
- BOS Recorded Landfill Site (Location)
 - BOS Recorded Landfill Site
 - EA Historic Landfill (Surface Bed)
 - EA Historic Landfill (Subsoil)
 - Integrated Pollution Control of Registered Waste Site
 - Licensed Waste Management Facility (Location)
 - Licensed Waste Management Facility
 - Local Authority Recorded Landfill Site (Location)
 - Local Authority Recorded Landfill Site
 - Registered Landfill Site
 - Registered Landfill Site (Post Burial to 10m)
 - Registered Landfill Site (Post Burial to 20m)
 - Registered Waste Transfer Site (Location)
 - Registered Waste Treatment or Disposal Site (Location)
 - Registered Waste Treatment or Disposal Site
- Hazardous Substances**
- COMAH Site
 - Explosive Site
 - NHHS Site
 - Planning Hazardous Substance Consent
 - Planning Hazardous Substance Enforcement
- Geological**
- BOS Recorded Mineral Site
- Industrial Land Use**
- Contemporary Trade Director Entry
 - Fuel Station Entry

Site Sensitivity Map - Slice A



Order Details

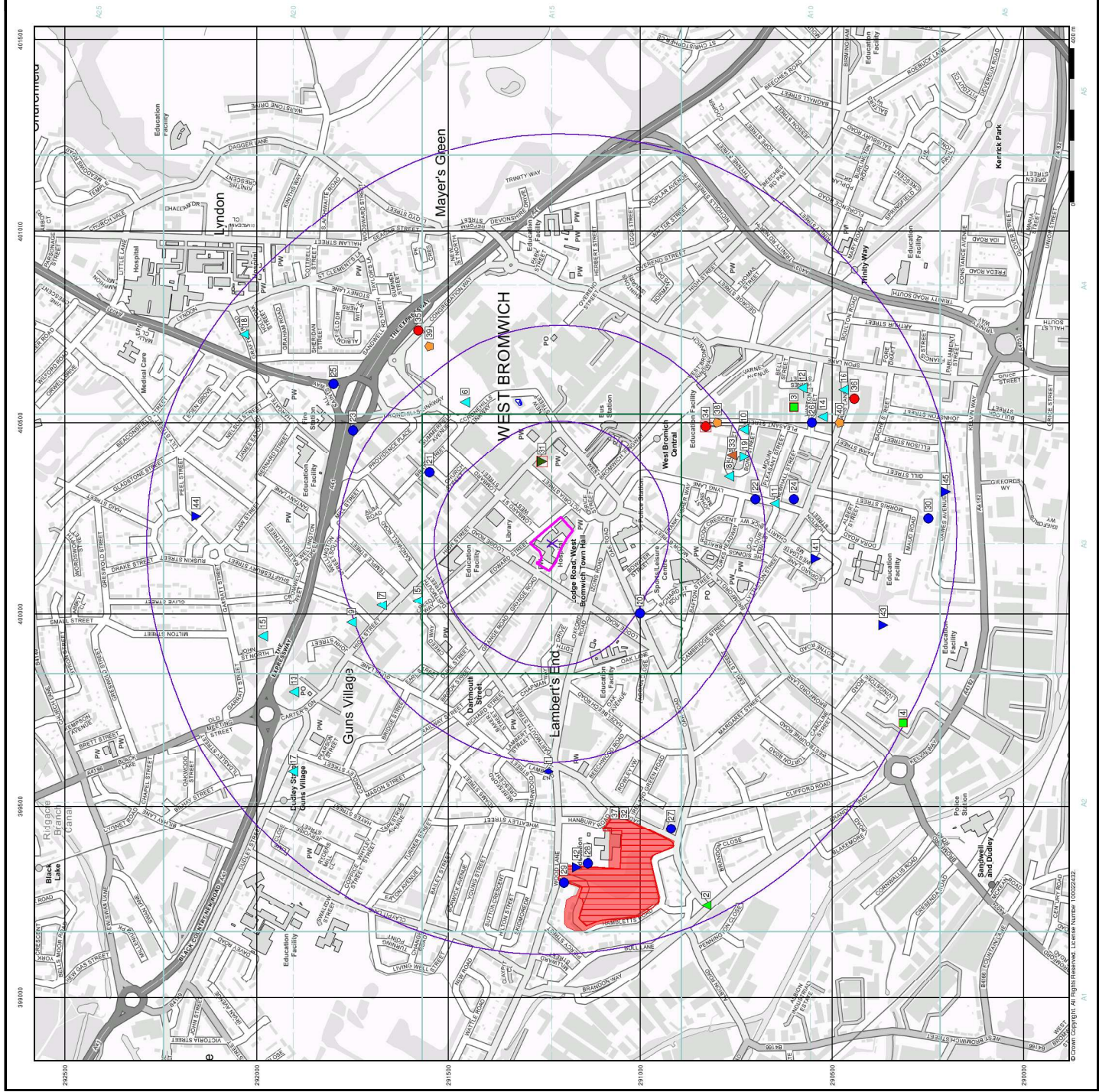
Order Number: 290170534_L1
 Customer Ref: GEG-21-706
 National Grid Reference: 400190, 291230
 Slice: A
 Site Area (Ha): 0.74
 Search Buffer (m): 1000

Site Details

Edward Street Hospital, Edward Street, WEST BROMWICH, B70 8NL



Tel: 0844 844 9852
 Fax: 0844 844 9851
 Web: www.landmark.co.uk

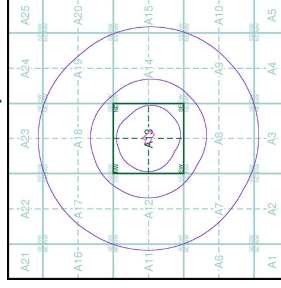




Industrial Land Use Map

- General**
- Specified Buffer(s)
 - Specified Site
 - Map ID
 - Bearing Reference Point
- Industrial Land Use**
- Contemporary Traces Directory Entry
 - Fuel Station Entry
 - Gas Pipeline
 - Underground Electrical Cables

Industrial Land Use Map - Slice A



Order Details

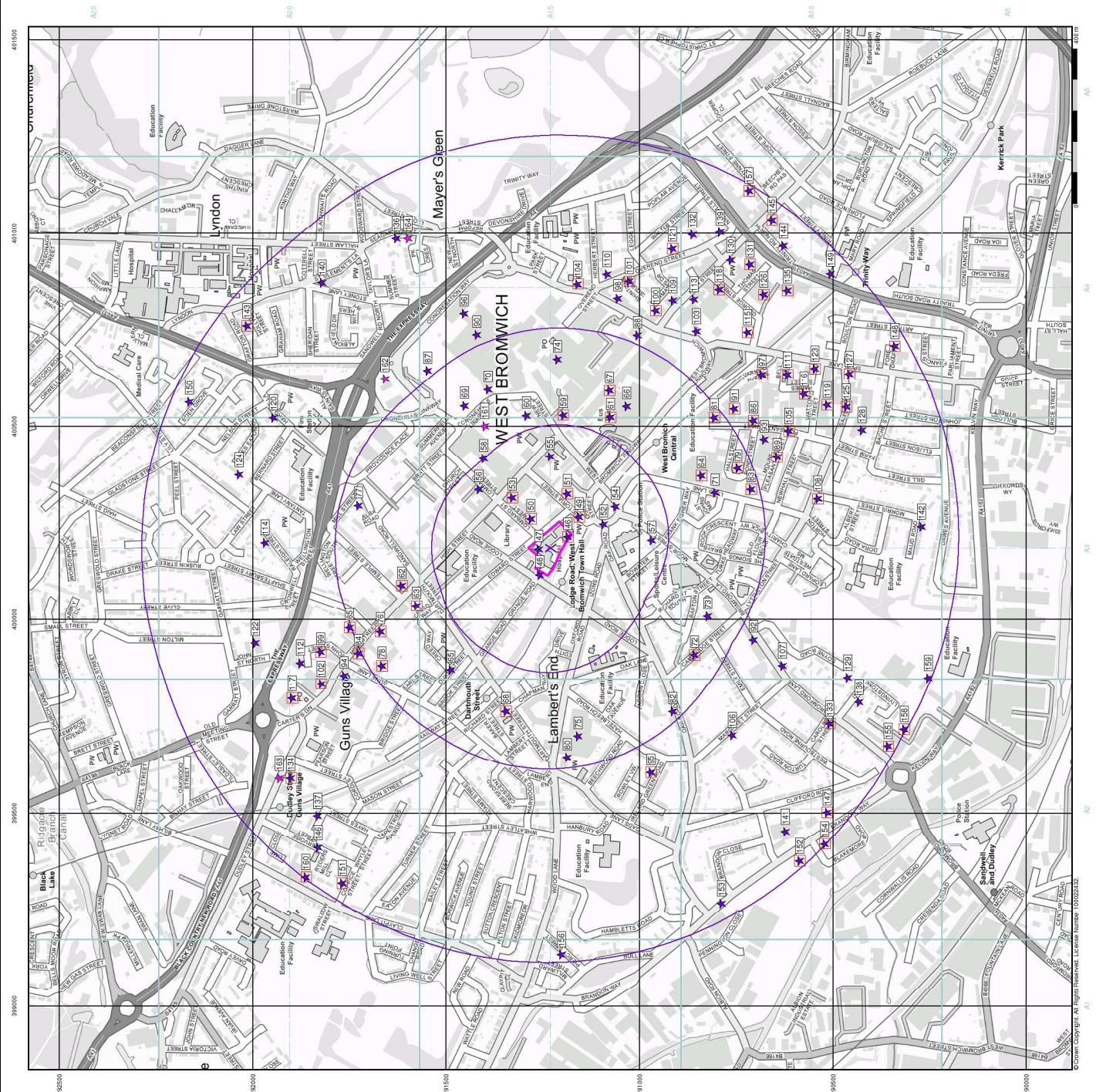
Order Number: 280170534_L1
 Customer Ref: GEG-21-706
 National Grid Reference: 400190, 281230
 Slice: A
 Site Area (Ha): 0.74
 Search Buffer (m): 1000

Site Details

Edward Street Hospital, Edward Street, WEST BROMWICH, B70 8NL



Tel: 0844 844 9852
 Fax: 0844 844 9851
 Web: www.landmark.co.uk



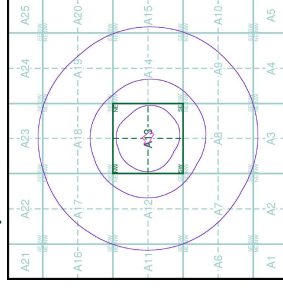


- General**
- Specified Site
 - Specified Buffer(s)
 - X Bearing Reference Point

Agency and Hydrological (Flood)

- Extreme Flooding from Rivers or Sea without Defences (Zone 2)
- Flooding from Rivers or Sea without Defences (Zone 3)
- Area Benefiting from Flood Defence
- Flood Water Storage Areas
- Flood Defence

Flood Map - Slice A



Order Details

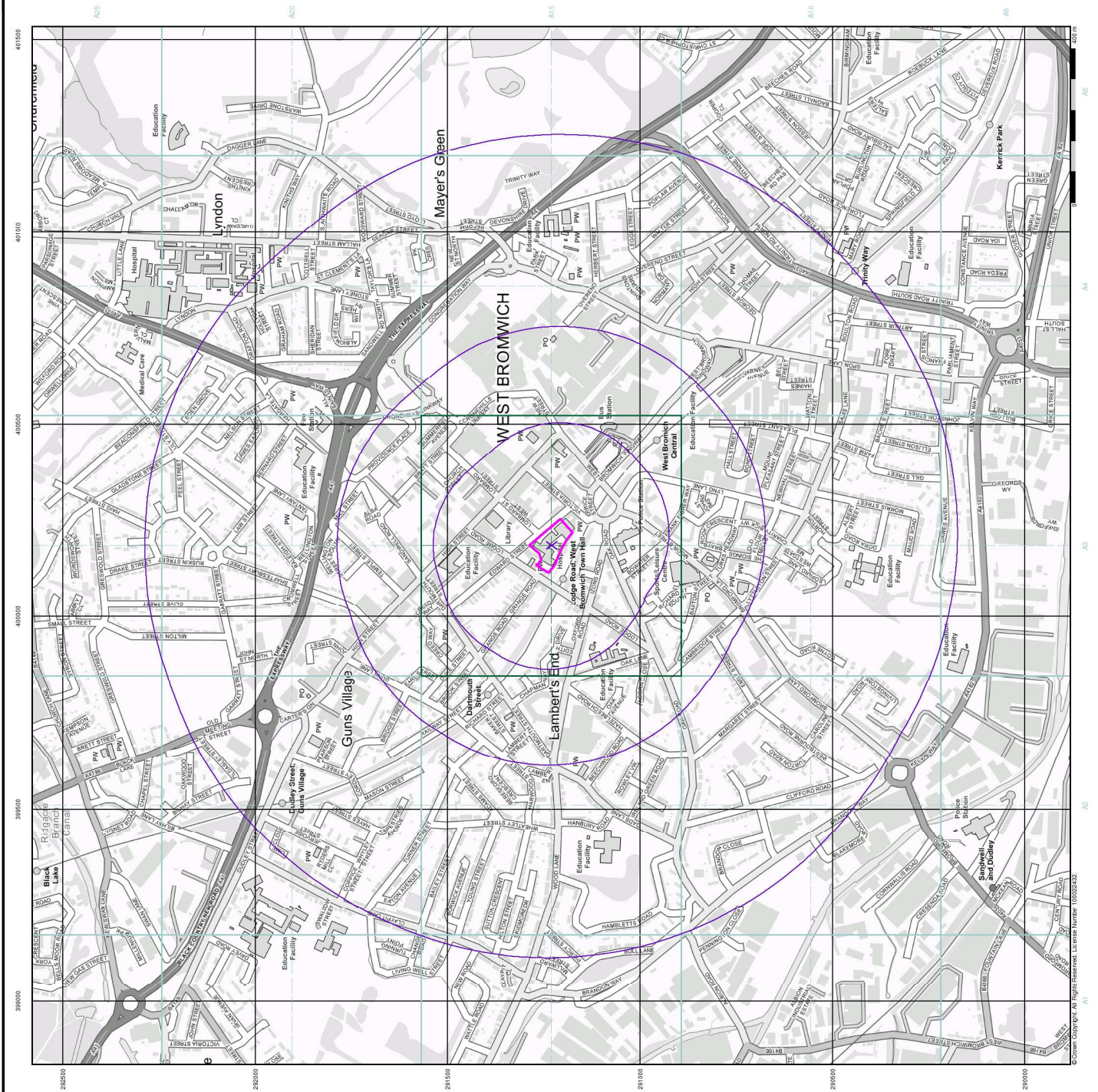
Order Number: 280170534_L1
 Customer Ref: GEG-21-706
 National Grid Reference: 400190, 291230
 Slice: A
 Site Area (Ha): 0.74
 Search Buffer (m): 1000

Site Details

Edward Street Hospital, Edward Street, WEST BROMWICH, B70 8NL



Tel: 0844 844 9852
 Fax: 0844 844 9851
 Web: www.landmark.co.uk





- General**
- Specified Site
 - Bearing Reference Point
 - Map ID
 - Several of Type at Location

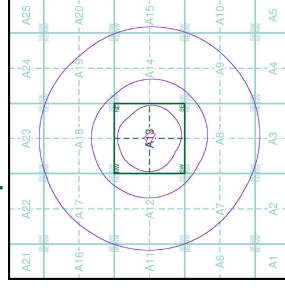
Agency and Hydrological (Boreholes)

- BGS Borehole Depth 0 - 10m
- BGS Borehole Depth 10 - 30m
- BGS Borehole Depth 30m +
- Confidential
- Other

For Borehole information please refer to the Borehole .csv file which accompanied this slice.

A copy of the BGS Borehole Ordering Form is available to download from the Support section of www.enrinfocheck.co.uk.

Borehole Map - Slice A



Order Details

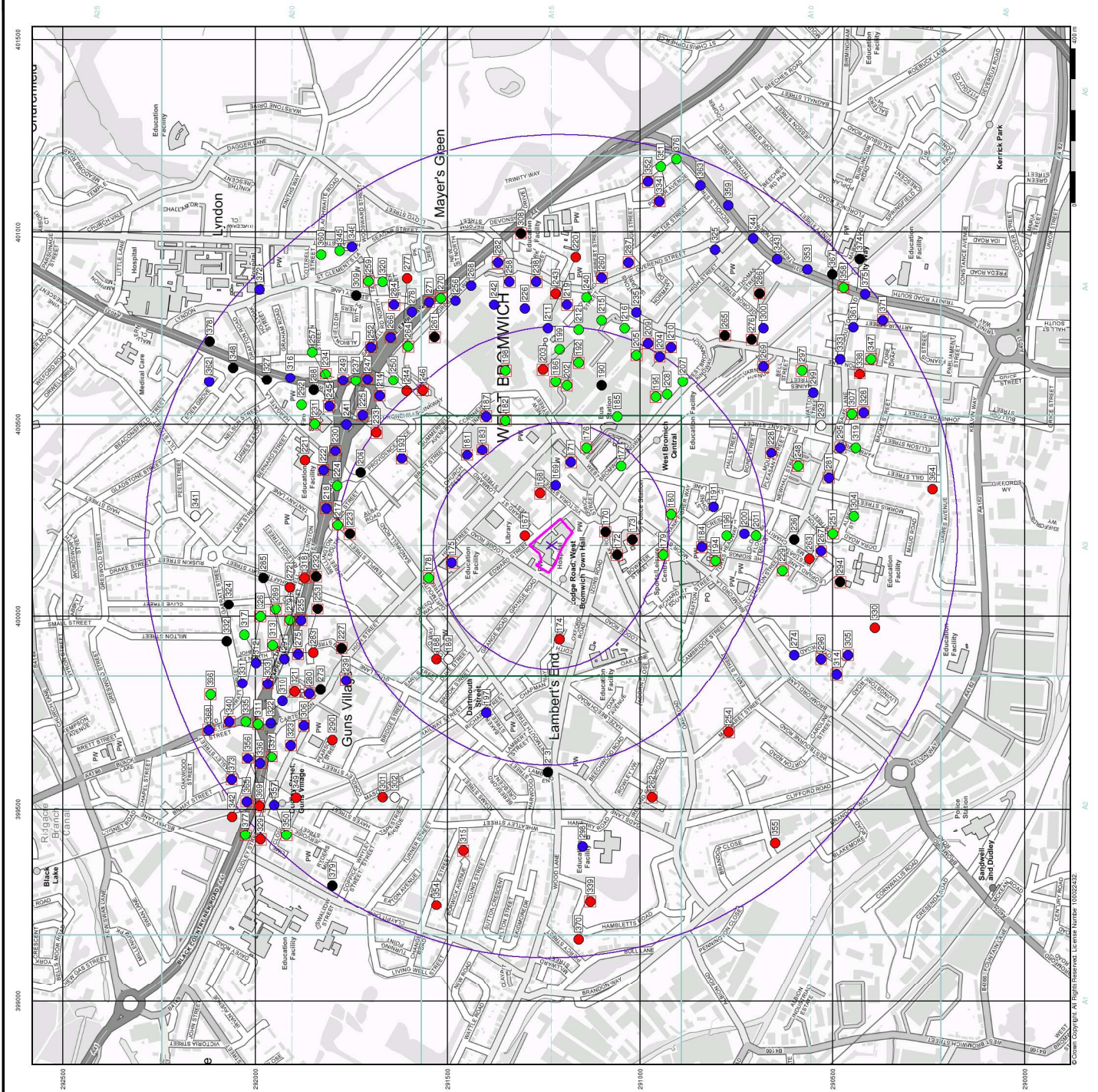
Order Number: 280170534_L1
 Customer Ref: GEG-21-706
 National Grid Reference: 400190, 281230
 Slice: A
 Site Area (Ha): 0.74
 Search Buffer (m): 1000

Site Details

Edward Street Hospital, Edward Street, WEST BROMWICH, B70 8NL



Tel: 0844 844 9852
 Fax: 0844 844 9851
 Web: www.enrinfocheck.co.uk





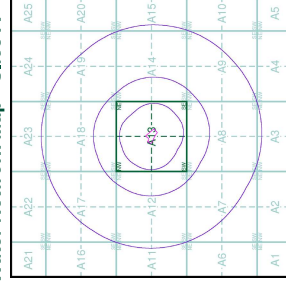
General

- Specified Site
- Specified Buffer(s)
- X Bearing Reference Point

OS Water Network Data

- Canal
- Reservoir
- Foreshore
- Marsh
- Tidal River
- Inland River
- Drain
- Other
- Lake
- Transfer
- Lock Or Flight Of Locks
- Sea

OS Water Network Map - Slice A



Order Details

Order Number: 280170534_L1
 Customer Ref: GEG-21-706
 National Grid Reference: 400190, 291230
 Slice: A
 Site Area (Ha): 0.74
 Search Buffer (m): 1000

Site Details

Edward Street Hospital, Edward Street, WEST BROMWICH,
 B70 8NL



Tel: 0844 844 9852
 Fax: 0844 844 9851
 Web: www.landmark.co.uk

