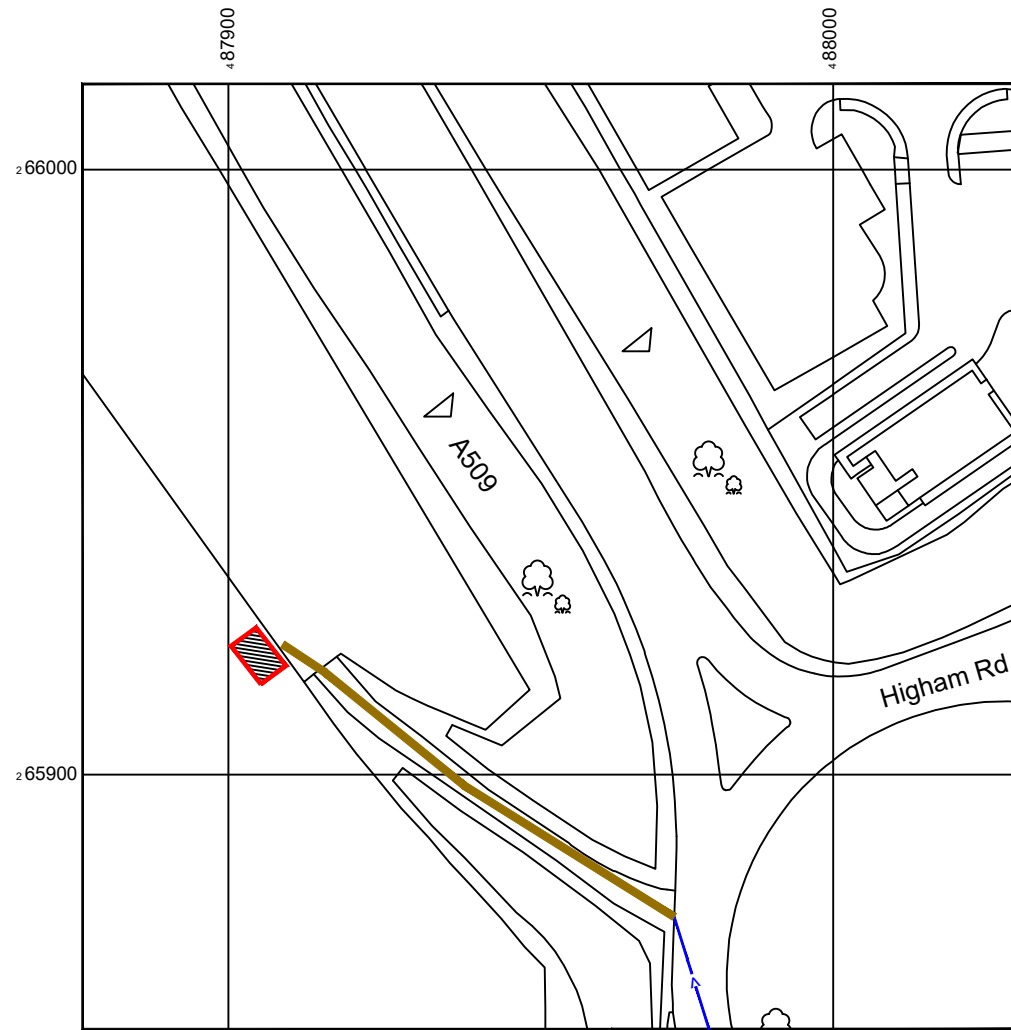




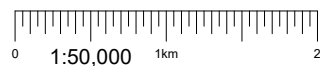
Reproduced by permission of Ordnance Survey on behalf of the Controller of Her Majesty's Stationery Office  
All rights reserved. © Crown Copyright licence no. 100047474



Reproduced by permission of Ordnance Survey on behalf of the Controller of Her Majesty's Stationery Office  
All rights reserved. © Crown Copyright licence no. 100047474

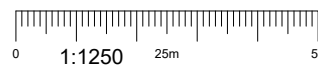
NGR E: 487906 N: 265924

SITE AREA PLAN



SITE PHOTOGRAPH

SITE LOCATION PLAN



GOOGLE MAPS QR CODE

GOOGLE MAPS - <https://goo.gl/maps/qyaBWmwjEvY6v9kC6>

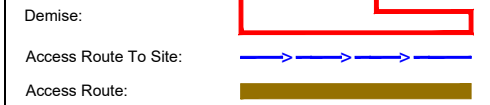
GOOGLE STREET VIEW - <https://goo.gl/maps/s8acdL8RM3iyxVBf7>

NOTES:

1. ALL DIMENSIONS IN MM UNLESS OTHERWISE NOTED.

DIRECTIONS TO SITE:

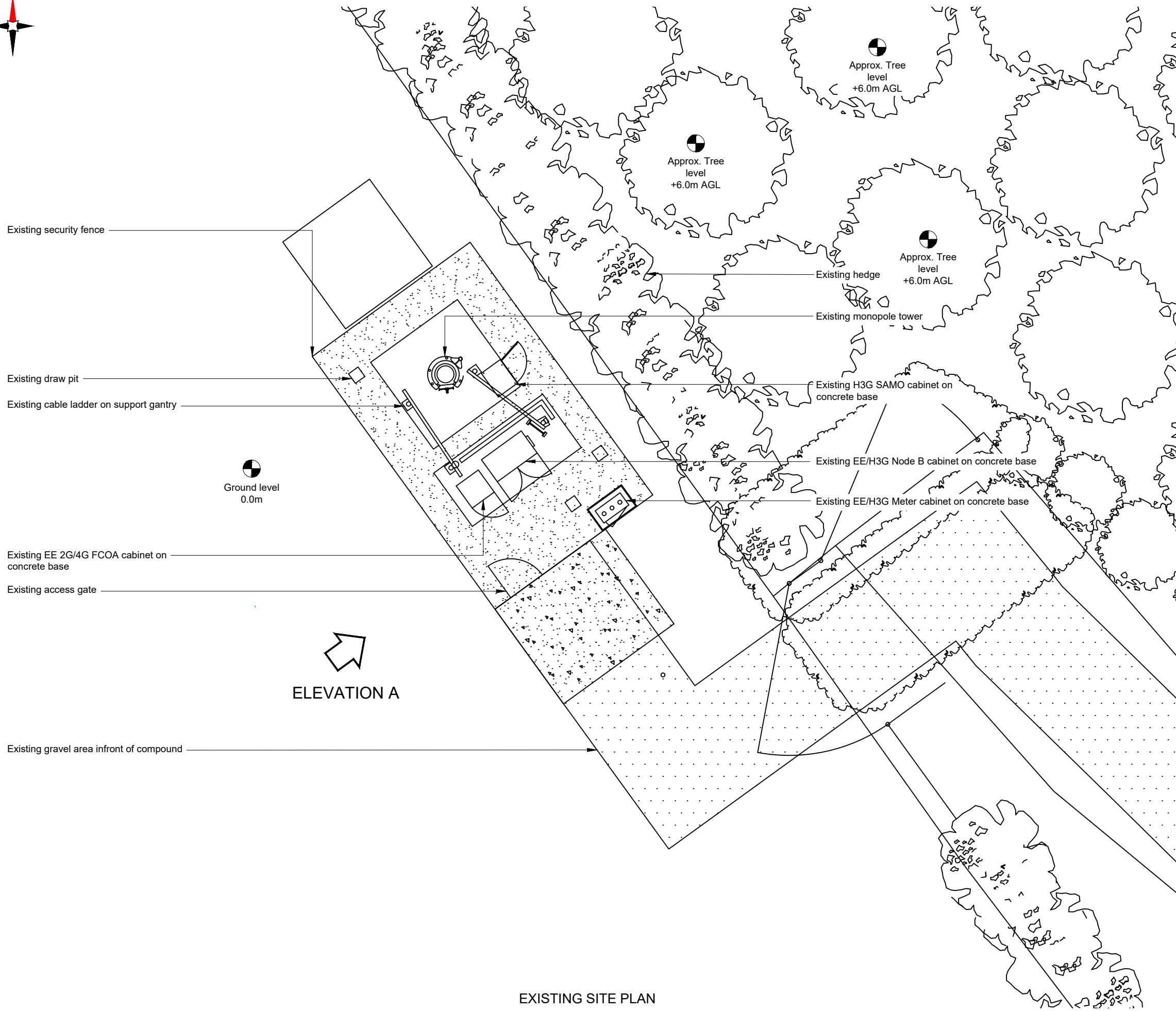
Head southeast on M1 for 0.2 mile. At junction 15, take the A45 exit to Northampton/Wellingboro/Kettering/A43 for 0.3 mile. Keep left at the Y junction and merge with London Rd/A45 for 12.0 mile. At Wilby Way Roundabout, take the 1st exit onto Wilby Way/A509 for 374 ft.



Master:	MBNL / EE / H3G:	Project:	Purpose of Issue:	Issue:
M002	MBNL	Airscale	Detailed Design	A1
Date:	29/04/2022	Revision / Upgrade Description:		
Drawn:	D.Vivek	First Issue: Detailed Design		
Checked:	S. Chandru			
Approved:	MITIE DA			

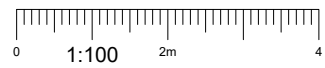


Site Name:	MANOR FARM 220729		
Site ID:	1106858		
Address:	MANOR FARM GREAT DODDINGTON WELLINGBOROUGH NORTHAMPTONSHIRE NN8 2DR		
Title:	002 SITE LOCATION PLAN		
Project:	AIRSCALE		
Purpose of Issue:	DETAILED DESIGN		
EE Cell ID:	MBNL Cell ID:	3UK Cell ID:	
24869	WLB018	NN0099	
Master Drawing No:	Issue:		
1106858_WLB018_24869_NN0099_M002	A1		



ELEVATION A

EXISTING SITE PLAN



NOTES:  
1. ALL DIMENSIONS IN MM UNLESS OTHERWISE NOTED.

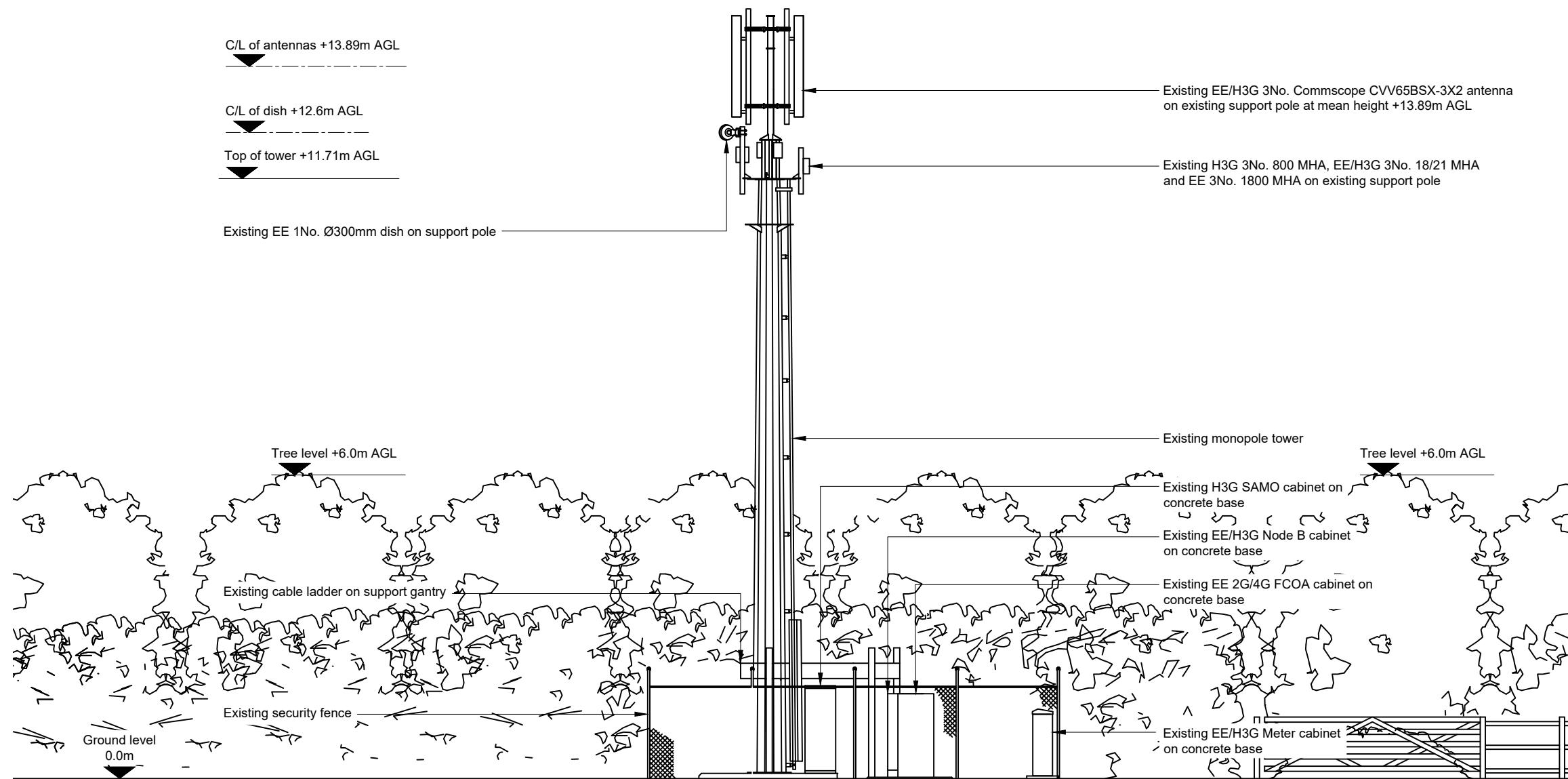
Master:	MBNL / EE / H3G:	Project:	Purpose of Issue:	Issue:
M002	MBNL	Airscale	Detailed Design	A1
Date:	29/04/2022	Revision / Upgrade Description:		
Drawn:	D.Vivek	First Issue: Detailed Design		
Checked:	S. Chandru			
Approved:	MITIE DA			



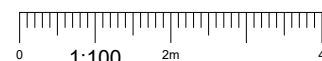
Site Name:	MANOR FARM 220729		
Site ID:	1106858		
Address:	MANOR FARM GREAT DODDINGTON WELLINGBOROUGH NORTHAMPTONSHIRE NN8 2DR		
Title:	100 EXISTING SITE PLAN		
Project:	AIRSCALE		
Purpose of Issue:	DETAILED DESIGN		
EE Cell ID:	MBNL Cell ID:	3UK Cell ID:	
24869	WLB018	NN0099	
Master Drawing No:			Issue:
1106858_WLB018_24869_NN0099_M002			A1

100mm  
50mm  
10mm





EXISTING SITE ELEVATION A



NOTES:

- ALL DIMENSIONS IN MM UNLESS OTHERWISE NOTED.

Master:	MBNL / EE / H3G:	Project:	Purpose of Issue:	Issue:
M002	MBNL	Airscale	Detailed Design	A1
Date:	29/04/2022	Revision / Upgrade Description:		
Drawn:	D.Vivek	First Issue: Detailed Design		
Checked:	S. Chandru			
Approved:	MITIE DA			



Site Name: MANOR FARM 220729

Site ID: 1106858

Address: MANOR FARM  
GREAT DODDINGTON  
WELLINGBOROUGH  
NORTHAMPTONSHIRE  
NN8 2DR

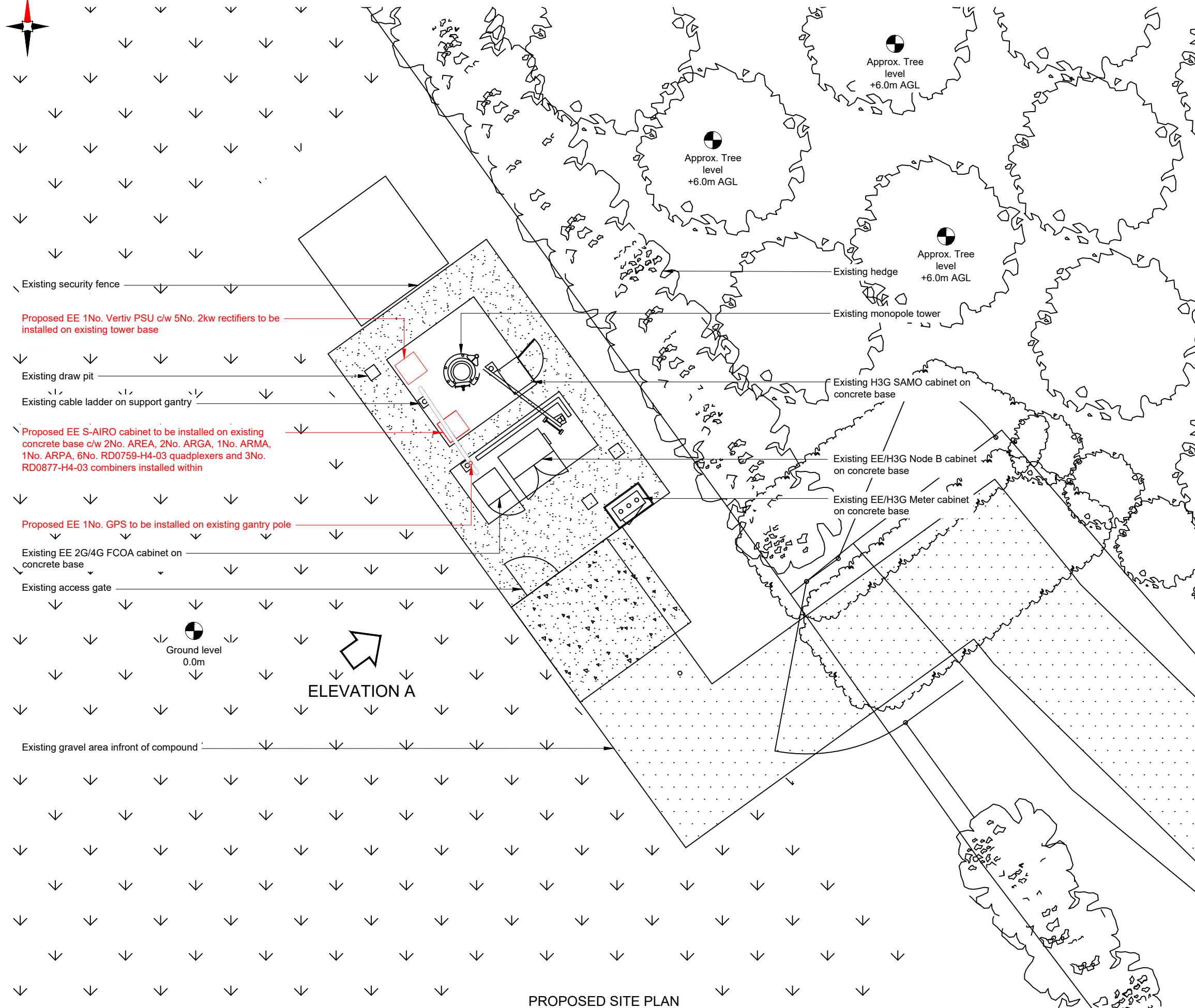
Title: 150 EXISTING SITE ELEVATION A

Project: AIRSCALE

Purpose of Issue: DETAILED DESIGN

EE Cell ID:	MBNL Cell ID:	3UK Cell ID:
24869	WLB018	NN0099

Master Drawing No:	Issue:
1106858_WLB018_24869_NN0099_M002	A1



Proposed EE 1No. Vertiv PSU c/w 5No. 2kw rectifiers to be installed on existing tower base

Existing draw pit

Existing cable ladder on support gantry

Proposed EE S-AIRO cabinet to be installed on existing concrete base c/w 2No. AREA, 2No. ARGA, 1No. ARMA, 1No. ARPA, 6No. RD0759-H4-03 quadplexers and 3No. RD0877-H4-03 combiners installed within

Proposed EE 1No. GPS to be installed on existing gantry pole

Existing EE 2G/4G FCOA cabinet on concrete base

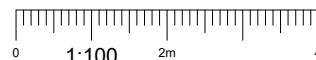
Existing access gate

Ground level  
0.0m

ELEVATION A

Existing gravel area in front of compound

PROPOSED SITE PLAN



NOTES:

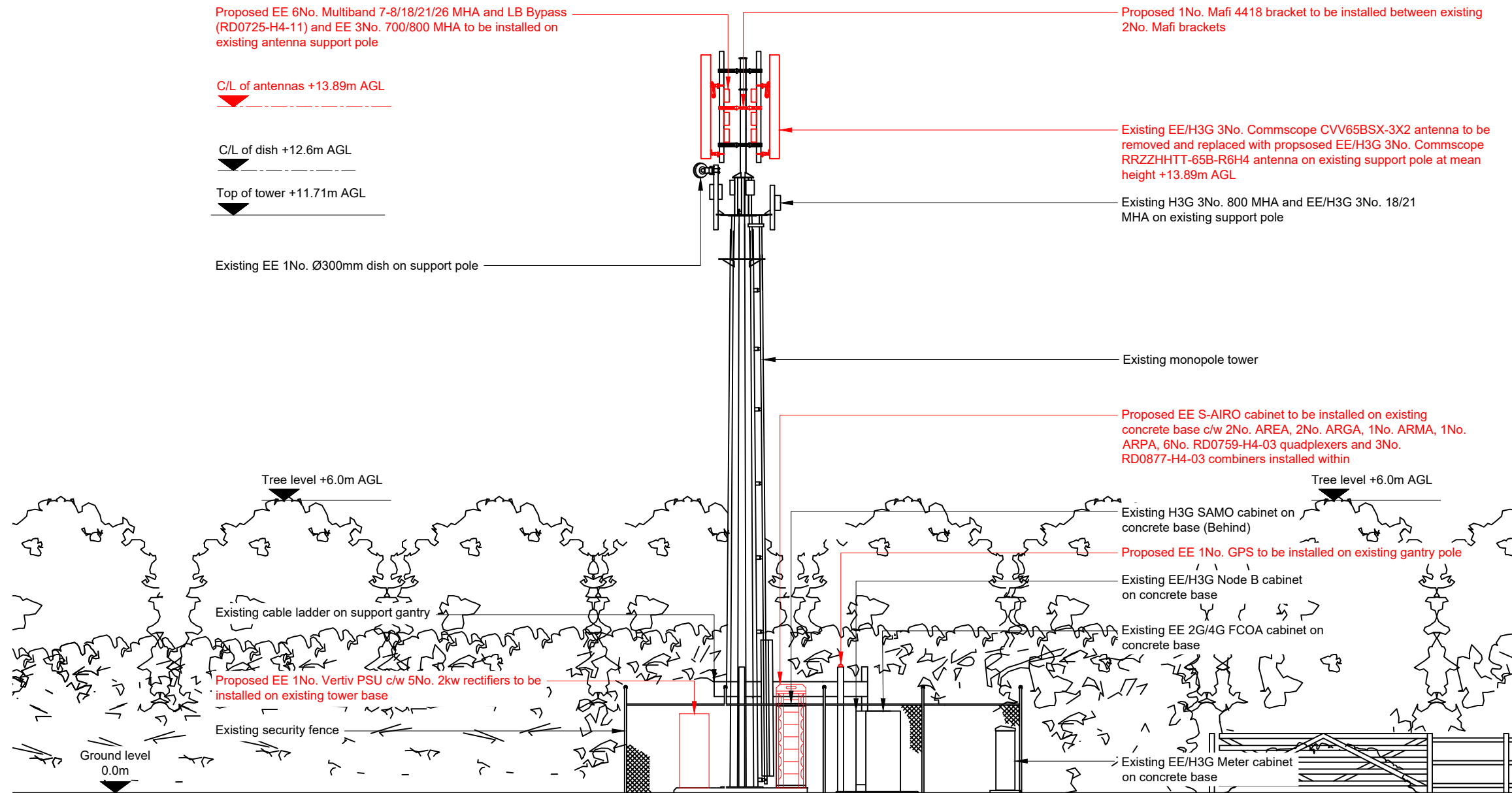
- ALL DIMENSIONS IN MM UNLESS OTHERWISE NOTED.

Master:	MBNL / EE / H3G:	Project:	Purpose of Issue:	Issue:
M002	MBNL	Airscale	Detailed Design	A1
Date:	29/04/2022	Revision / Upgrade Description:		
Drawn:	D.Vivek	First Issue: Detailed Design		
Checked:	S. Chandru			
Approved:	MITIE DA			

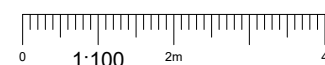


Site Name:	MANOR FARM 220729	
Site ID:	1106858	
Address:	MANOR FARM GREAT DODDINGTON WELLINGBOROUGH NORTHAMPTONSHIRE NN8 2DR	
Title:	200 PROPOSED SITE PLAN	
Project:	AIRSCALE	
Purpose of Issue:	DETAILED DESIGN	
EE Cell ID:	MBNL Cell ID:	3UK Cell ID:
24869	WLB018	NN0099
Master Drawing No:	Issue:	
1106858_WLB018_24869_NN0099_M002	A1	

100mm  
50mm  
10mm



PROPOSED SITE ELEVATION A



NOTES:

1. ALL DIMENSIONS IN MM UNLESS OTHERWISE NOTED.

Note:  
Existing EE 3No. 1800 MHA to be removed

Master:	MBNL / EE / H3G:	Project:	Purpose of Issue:	Issue:
M002	MBNL	Airscale	Detailed Design	A1
Date:	29/04/2022	Revision / Upgrade Description:		
Drawn:	D.Vivek	First Issue: Detailed Design		
Checked:	S. Chandru			
Approved:	MITIE DA			



Site Name: MANOR FARM 220729

Site ID: 1106858

Address: MANOR FARM  
GREAT DODDINGTON  
WELLINGBOROUGH  
NORTHAMPTONSHIRE  
NN8 2DR

Title: 250 PROPOSED SITE ELEVATION A

Project: AIRSCALE

Purpose of Issue: DETAILED DESIGN

EE Cell ID:	MBNL Cell ID:	3UK Cell ID:
24869	WLB018	NN0099

Master Drawing No:	Issue:
1106858_WLB018_24869_NN0099_M002	A1