



Supply of Unpublished Survey Information

Published 1973 - 1976

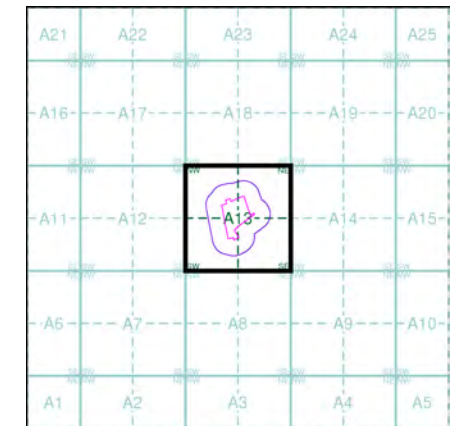
Source map scale - 1:1,250

SUSI maps (Supply of Unpublished Survey Information) were produced between 1972 and 1977, mainly for internal use at Ordnance Survey. These were more of a 'work-in-progress' plan as they showed updates of individual areas on a map. These maps were unpublished, and they do not represent a single moment in time. They were produced at both 1:2,500 and 1:1,250 scales.

Map Name(s) and Date(s)

NZ4056NW	NZ4056NE
1973	1974
1:1,250	1:1,250
NZ4056SW	NZ4056SE
1974	1974
1:1,250	1:1,250
NZ4055NW	NZ4055NE
1976	1974
1:1,250	1:1,250

Historical Map - Segment A13



Order Details

Order Number: 275856325_1_1
 Customer Ref: 20-794
 National Grid Reference: 440230, 556250
 Slice: A
 Site Area (Ha): 3.1
 Search Buffer (m): 100

Site Details

Harrogate Street, Sunderland



Tel: 0844 844 9952
 Fax: 0844 844 9951
 Web: www.envirocheck.co.uk



440000

440200

440400



Supply of Unpublished Survey Information

Published 1975 - 1976

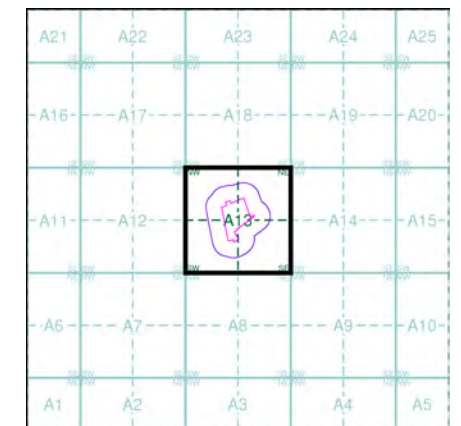
Source map scale - 1:1,250

SUSI maps (Supply of Unpublished Survey Information) were produced between 1972 and 1977, mainly for internal use at Ordnance Survey. These were more of a 'work-in-progress' plan as they showed updates of individual areas on a map. These maps were unpublished, and they do not represent a single moment in time. They were produced at both 1:2,500 and 1:1,250 scales.

Map Name(s) and Date(s)

NZ4056SW 1975 1:1,250	NZ4056SE 1976 1:1,250
	NZ4055NE 1976 1:1,250

Historical Map - Segment A13



Order Details

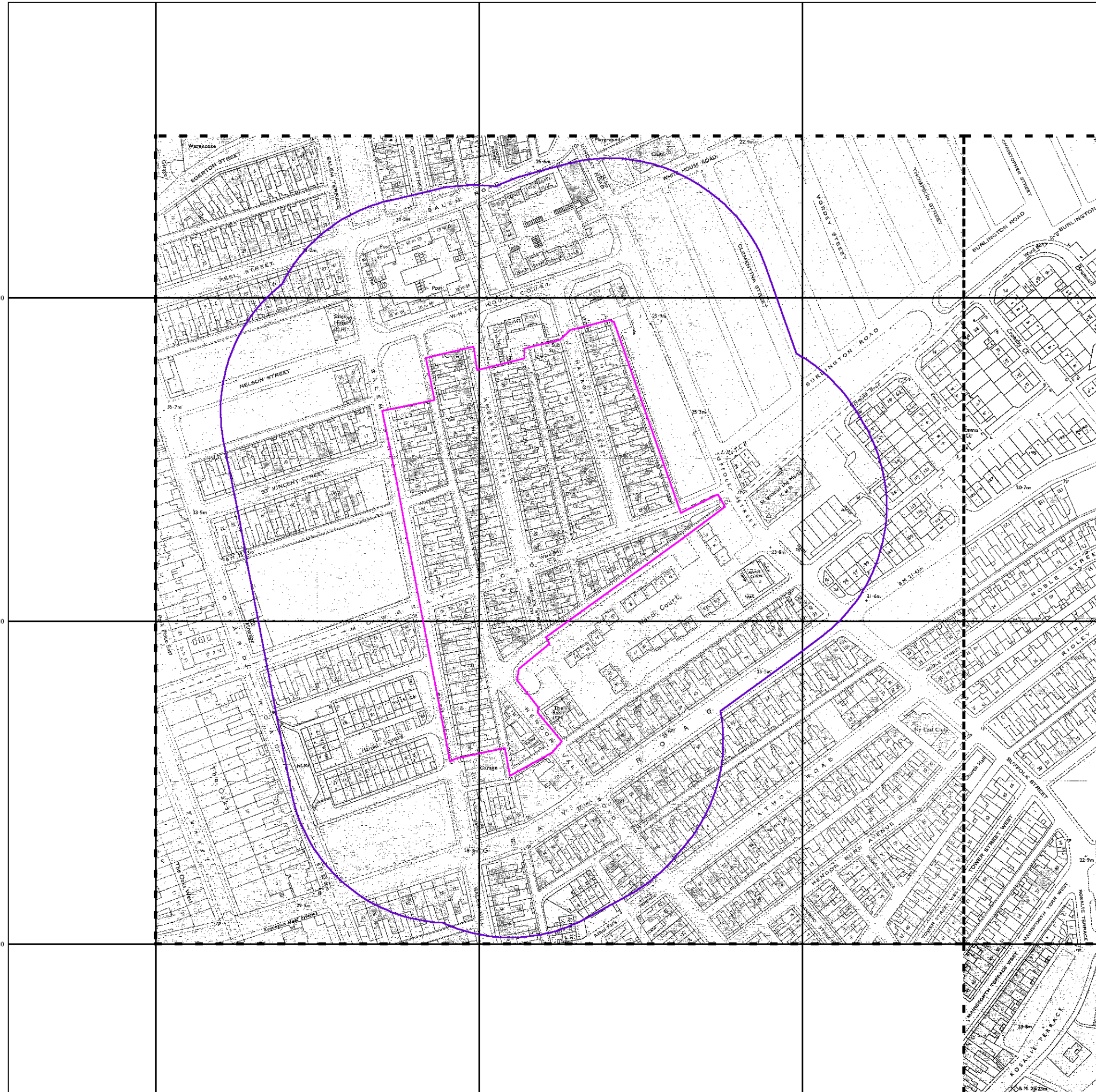
Order Number: 275856325_1_1
 Customer Ref: 20-794
 National Grid Reference: 440230, 556250
 Slice: A
 Site Area (Ha): 3.1
 Search Buffer (m): 100

Site Details

Harrogate Street, Sunderland



Tel: 0844 844 9952
 Fax: 0844 844 9951
 Web: www.envirocheck.co.uk



440000

440200

440400



Supply of Unpublished Survey Information

Published 1976

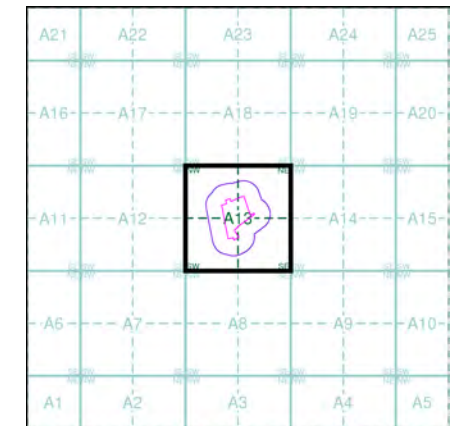
Source map scale - 1:1,250

SUSI maps (Supply of Unpublished Survey Information) were produced between 1972 and 1977, mainly for internal use at Ordnance Survey. These were more of a 'work-in-progress' plan as they showed updates of individual areas on a map. These maps were unpublished, and they do not represent a single moment in time. They were produced at both 1:2,500 and 1:1,250 scales.

Map Name(s) and Date(s)

NZ4056SW 1976 1:1,250	NZ4056SE 1976 1:1,250
-----------------------------	-----------------------------

Historical Map - Segment A13



Order Details

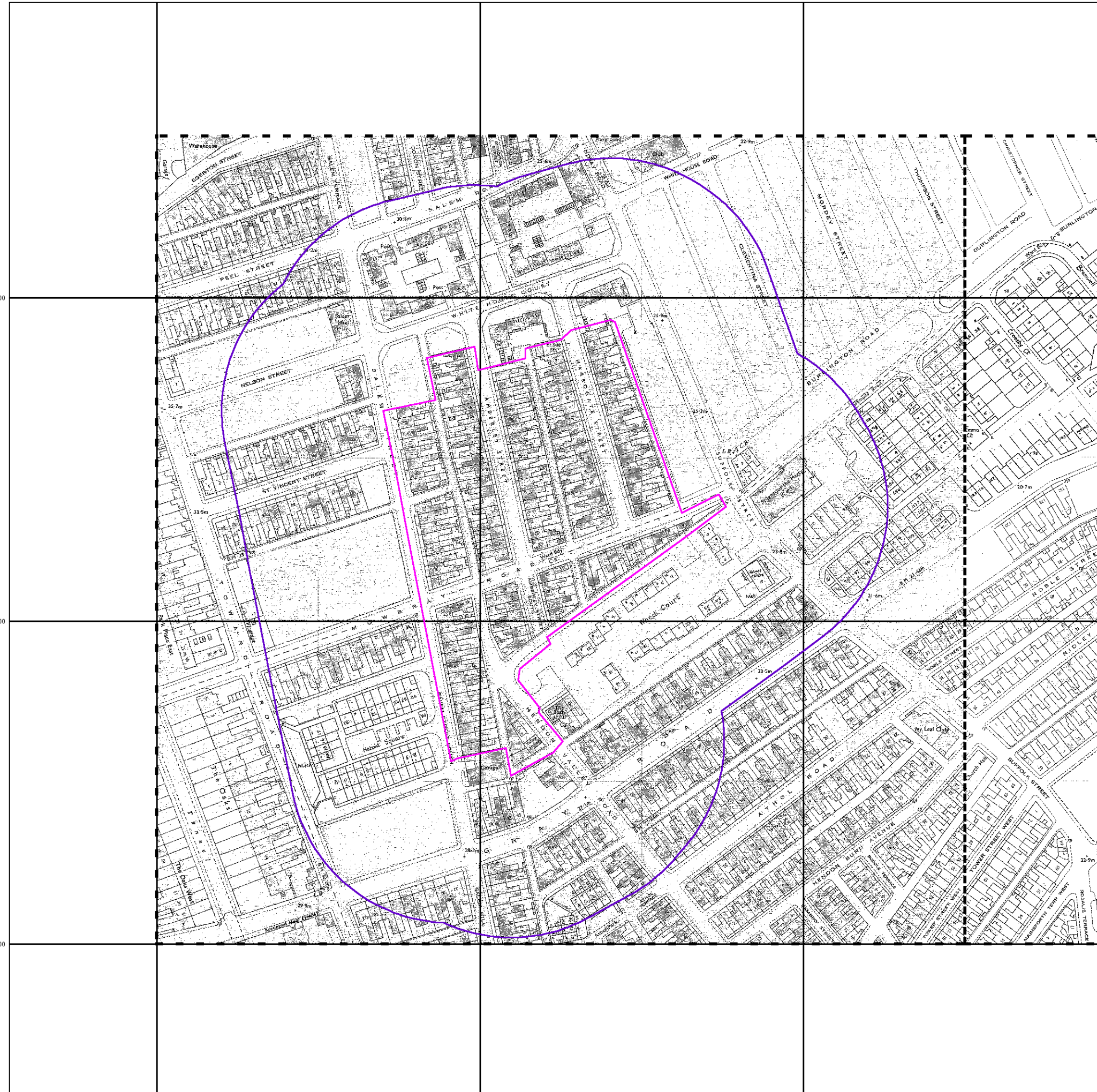
Order Number: 275856325_1_1
 Customer Ref: 20-794
 National Grid Reference: 440230, 556250
 Slice: A
 Site Area (Ha): 3.1
 Search Buffer (m): 100

Site Details

Harrogate Street, Sunderland



Tel: 0844 844 9952
 Fax: 0844 844 9951
 Web: www.envirocheck.co.uk



440000

440200

440400



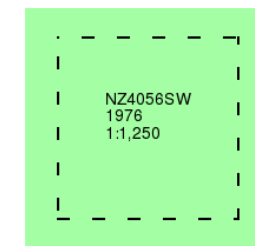
Supply of Unpublished Survey Information

Published 1976

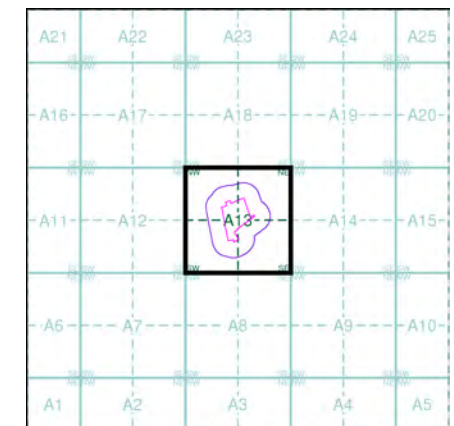
Source map scale - 1:1,250

SUSI maps (Supply of Unpublished Survey Information) were produced between 1972 and 1977, mainly for internal use at Ordnance Survey. These were more of a 'work-in-progress' plan as they showed updates of individual areas on a map. These maps were unpublished, and they do not represent a single moment in time. They were produced at both 1:2,500 and 1:1,250 scales.

Map Name(s) and Date(s)



Historical Map - Segment A13



Order Details

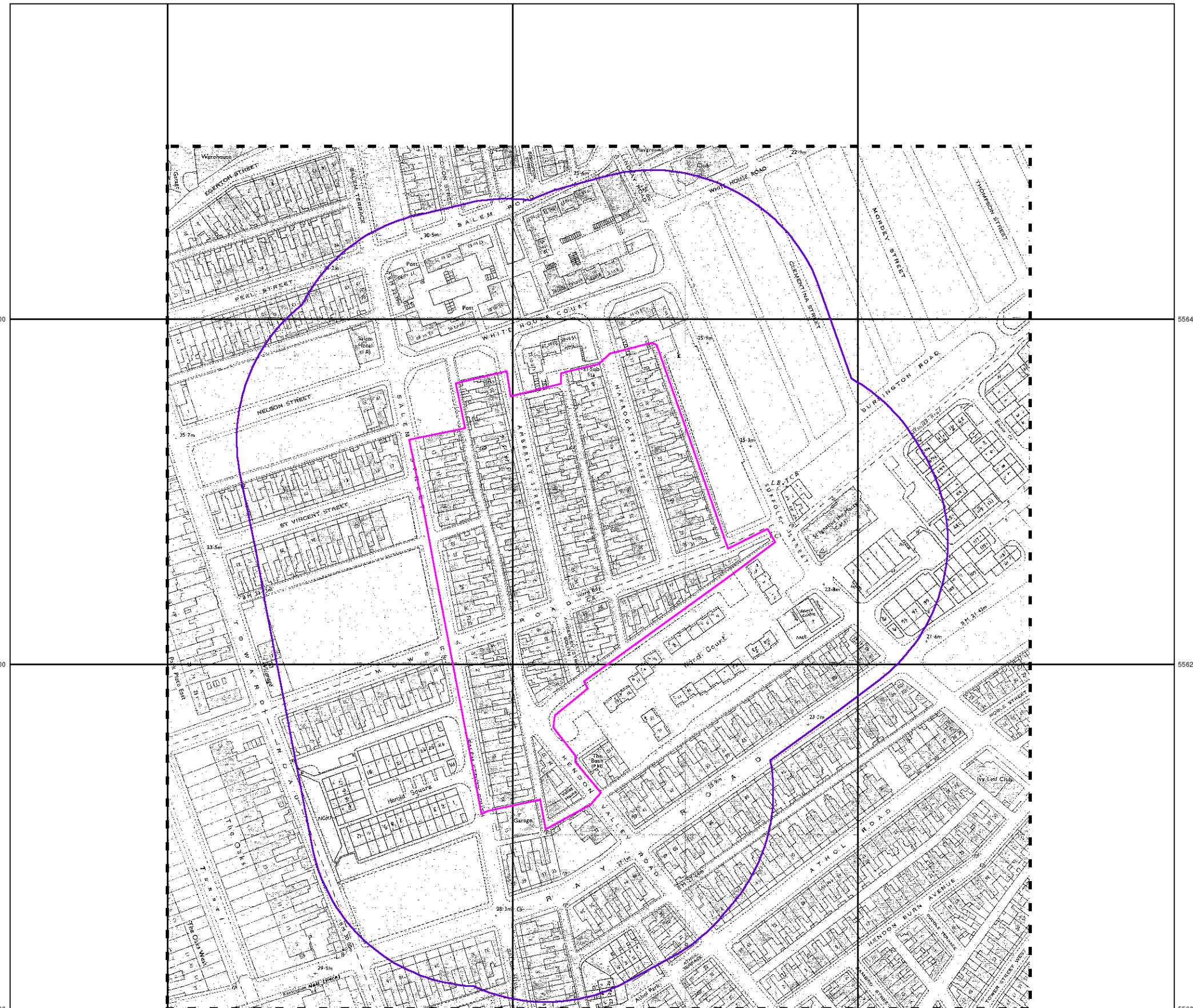
Order Number: 275856325_1_1
 Customer Ref: 20-794
 National Grid Reference: 440230, 556250
 Slice: A
 Site Area (Ha): 3.1
 Search Buffer (m): 100

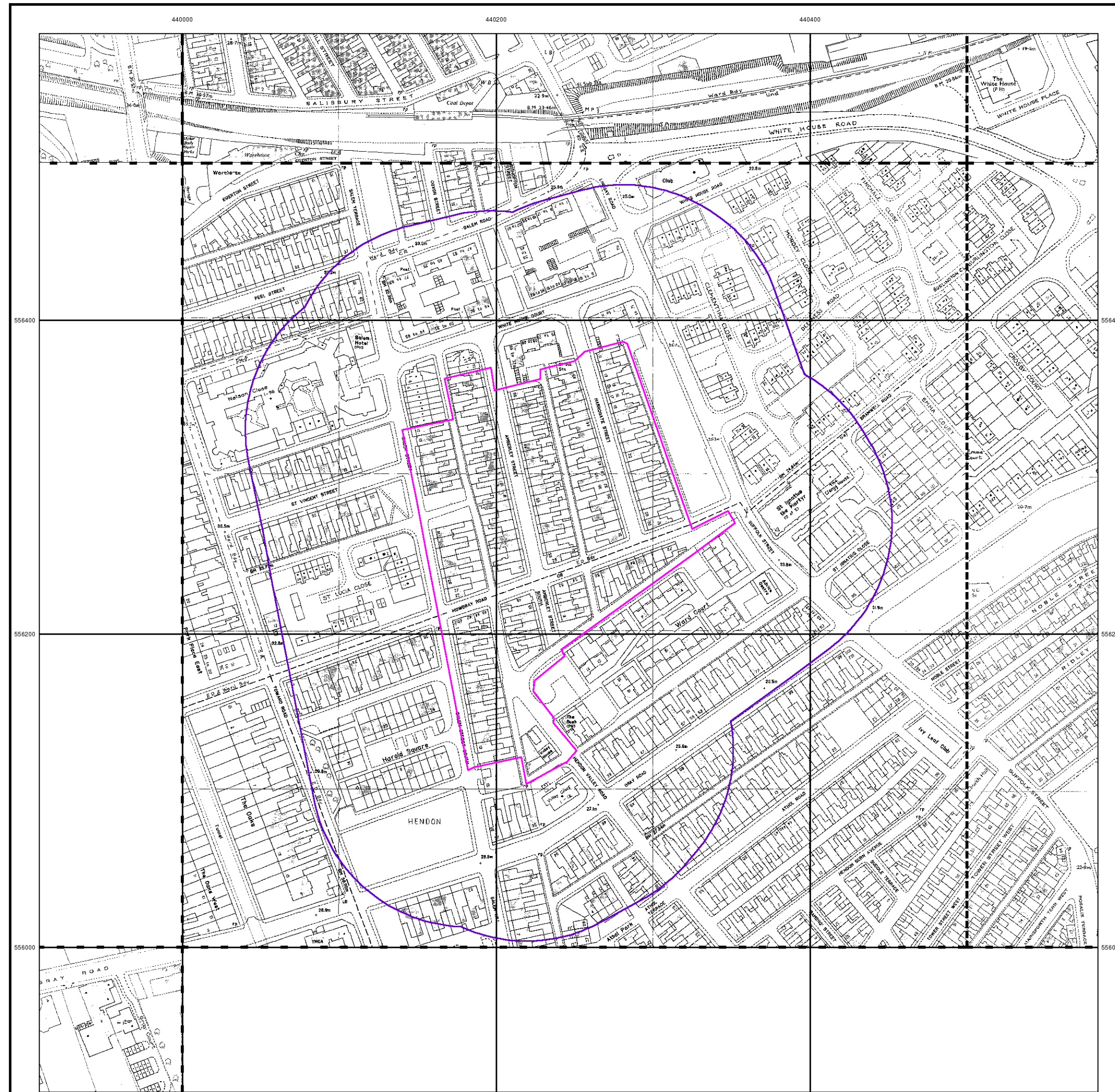
Site Details

Harrogate Street, Sunderland



Tel: 0844 844 9952
 Fax: 0844 844 9951
 Web: www.envirocheck.co.uk





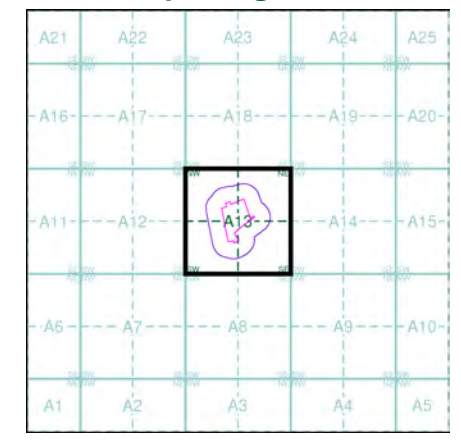
Additional SIMs
Published 1981 - 1992
Source map scale - 1:1,250

The SIM cards (Ordnance Survey's 'Survey of Information on Microfilm') are further, minor editions of mapping which were produced and published in between the main editions as an area was updated. They date from 1947 to 1994, and contain detailed information on buildings, roads and land-use. These maps were produced at both 1:2,500 and 1:1,250 scales.

Map Name(s) and Date(s)

NZ3956NE	NZ4056NW	NZ4056NE						
1992	1989	1989						
1:1,250	1:1,250	1:1,250						
<table border="1"> <tr> <td>NZ4056SW</td> <td>NZ4056SE</td> </tr> <tr> <td>1984</td> <td>1988</td> </tr> <tr> <td>1:1,250</td> <td>1:1,250</td> </tr> </table>			NZ4056SW	NZ4056SE	1984	1988	1:1,250	1:1,250
NZ4056SW	NZ4056SE							
1984	1988							
1:1,250	1:1,250							
NZ3955NE								
1981								
1:1,250								

Historical Map - Segment A13



Order Details

Order Number: 275856325_1_1
 Customer Ref: 20-794
 National Grid Reference: 440230, 556250
 Slice: A
 Site Area (Ha): 3.1
 Search Buffer (m): 100

Site Details

Harrogate Street, Sunderland



Tel: 0844 844 9952
 Fax: 0844 844 9951
 Web: www.envirocheck.co.uk

440000

440200

440400



Ordnance Survey Plan

Published 1987 - 1989

Source map scale - 1:1,250

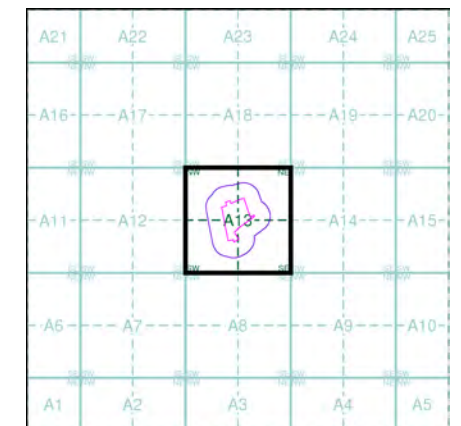
The historical maps shown were reproduced from maps predominantly held at the scale adopted for England, Wales and Scotland in the 1840's. In 1854 the 1:2,500 scale was adopted for mapping urban areas and by 1896 it covered the whole of what were considered to be the cultivated parts of Great Britain. The published date given below is often some years later than the surveyed date. Before 1938, all OS maps were based on the Cassini Projection, with independent surveys of a single county or group of counties, giving rise to significant inaccuracies in outlying areas.

Map Name(s) and Date(s)

NZ4056NE
1989
1:1,250

NZ4056SW
1987
1:1,250

Historical Map - Segment A13



Order Details

Order Number: 275856325_1_1
 Customer Ref: 20-794
 National Grid Reference: 440230, 556250
 Slice: A
 Site Area (Ha): 3.1
 Search Buffer (m): 100

Site Details

Harrogate Street, Sunderland



Tel: 0844 844 9952
 Fax: 0844 844 9951
 Web: www.envirocheck.co.uk

556400

556400

556200

556200

556000

556000

440000

440200

440400



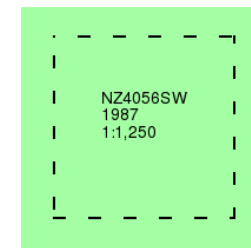
Additional SIMs

Published 1987

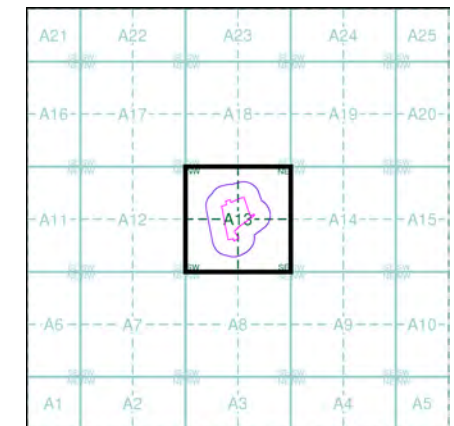
Source map scale - 1:1,250

The SIM cards (Ordnance Survey's 'Survey of Information on Microfilm') are further, minor editions of mapping which were produced and published in between the main editions as an area was updated. They date from 1947 to 1994, and contain detailed information on buildings, roads and land-use. These maps were produced at both 1:2,500 and 1:1,250 scales.

Map Name(s) and Date(s)



Historical Map - Segment A13



Order Details

Order Number: 275856325_1_1
Customer Ref: 20-794
National Grid Reference: 440230, 556250
Slice: A
Site Area (Ha): 3.1
Search Buffer (m): 100

Site Details

Harrogate Street, Sunderland



Tel: 0844 844 9952
Fax: 0844 844 9951
Web: www.envirocheck.co.uk

556400

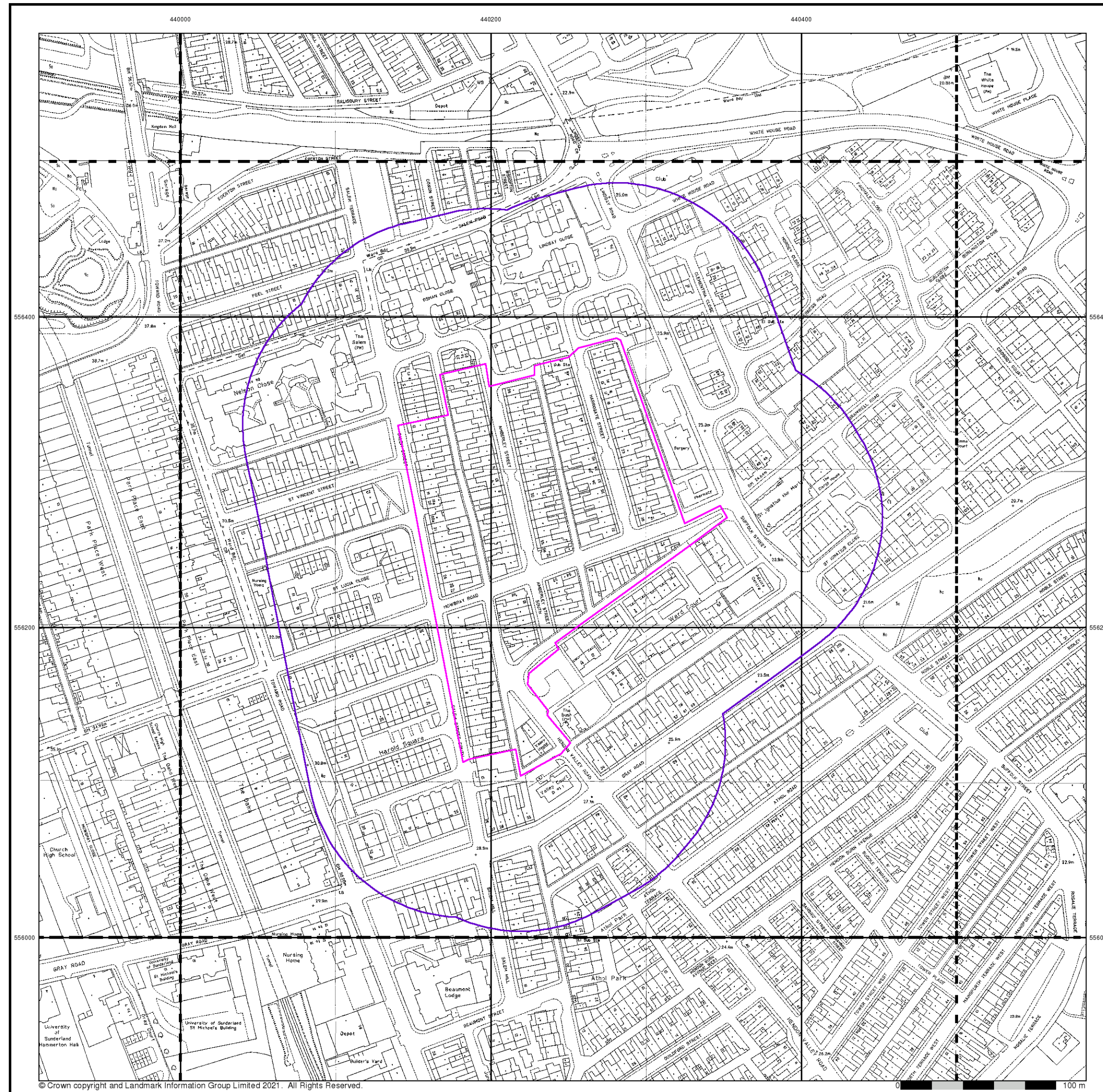
556400

556200

556200

556000

556000



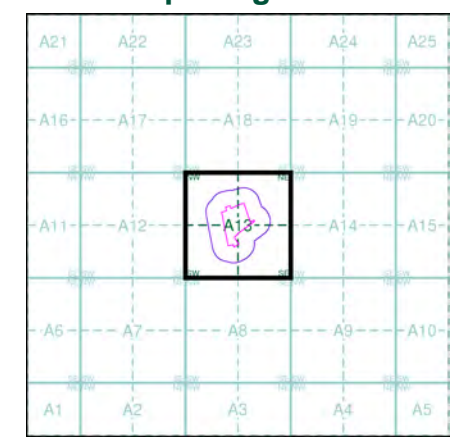
Large-Scale National Grid Data
Published 1993
Source map scale - 1:1,250

'Large Scale National Grid Data' superseded SIM cards (Ordnance Survey's 'Survey of Information on Microfilm') in 1992, and continued to be produced until 1999. These maps were the fore-runners of digital mapping and so provide detailed information on houses and roads, but tend to show less topographic features such as vegetation. These maps were produced at both 1:2,500 and 1:1,250 scales.

Map Name(s) and Date(s)

NZ3956N	NZ4056N	NZ4056NE
1993	1993	1993
1:1,250	1:1,250	1:1,250
NZ3956S	NZ4056S	NZ4056SE
1993	1993	1993
1:1,250	1:1,250	1:1,250
NZ3955N	NZ4055N	NZ4055NE
1993	1993	1993
1:1,250	1:1,250	1:1,250

Historical Map - Segment A13



Order Details

Order Number: 275856325_1_1
 Customer Ref: 20-794
 National Grid Reference: 440230, 556250
 Slice: A
 Site Area (Ha): 3.1
 Search Buffer (m): 100

Site Details

Harrogate Street, Sunderland



Tel: 0844 844 9952
 Fax: 0844 844 9951
 Web: www.envirocheck.co.uk

440000

440200

440400



Historical Aerial Photography

Published 2000

This aerial photography was produced by Getmapping, these vertical aerial photographs provide a seamless, full colour survey of the whole of Great Britain



556400

556400

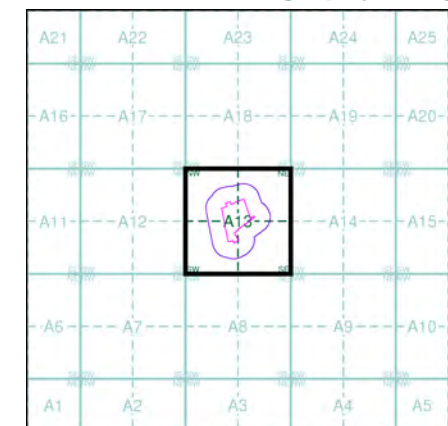
556200

556200

556000

556000

Historical Aerial Photography - Segment A13



Order Details

Order Number: 275856325_1_1
 Customer Ref: 20-794
 National Grid Reference: 440230, 556250
 Slice: A
 Site Area (Ha): 3.1
 Search Buffer (m): 100

Site Details

Harrogate Street, Sunderland



Tel: 0844 844 9952
 Fax: 0844 844 9951
 Web: www.envirocheck.co.uk

Historical Mapping Legends

Ordnance Survey County Series 1:10,560

- Gravel Pit
- Sand Pit
- Other Pits
- Quarry
- Shingle
- Orchard
- Osiers
- Reeds
- Marsh
- Mixed Wood
- Deciduous
- Brushwood
- Fir
- Furze
- Rough Pasture
- Arrow denotes flow of water
- Trigonometrical Station
- Site of Antiquities
- Bench Mark
- Pump, Guide Post, Signal Post
- Well, Spring, Boundary Post
- 285** Surface Level
- Sketched Contour
- Instrumental Contour
- Main Roads
- Minor Roads
- Sunken Road
- Raised Road
- Road over Railway
- Railway over River
- Railway over Road
- Level Crossing
- Road over River or Canal
- Road over Stream
- Road over Stream
- County Boundary (Geographical)
- County & Civil Parish Boundary
- Administrative County & Civil Parish Boundary
- Co. Boro. Bdy. County Borough Boundary (England)
- Co. Burgh Bdy. County Burgh Boundary (Scotland)
- R.D. Bdy. Rural District Boundary
- Civil Parish Boundary

Ordnance Survey Plan 1:10,000

- Chalk Pit, Clay Pit or Quarry
- Gravel Pit
- Sand Pit
- Disused Pit or Quarry
- Refuse or Slag Heap
- Lake, Loch or Pond
- Dunes
- Boulders
- Coniferous Trees
- Non-Coniferous Trees
- Orchard
- Scrub
- Coppice
- Bracken
- Heath
- Rough Grassland
- Marsh
- Reeds
- Saltings
- Building
- Glasshouse
- Sloping Masonry
- Pylon
- Electricity Transmission Line
- Pole
- Cutting
- Embankment
- Standard Gauge Multiple Track
- Standard Gauge Single Track
- Siding, Tramway or Mineral Line
- Narrow Gauge
- Geographical County
- Administrative County, County Borough or County of City
- Municipal Borough, Urban or Rural District, Burgh or District Council
- Borough, Burgh or County Constituency
Shown only when not coincident with other boundaries
- Civil Parish
Shown alternately when coincidence of boundaries occurs
- BP, BS Boundary Post or Stone
- Ch Church
- CH Club House
- F E Sta Fire Engine Station
- FB Foot Bridge
- Fn Fountain
- GP Guide Post
- MP Mile Post
- MS Mile Stone
- Pol Sta Police Station
- PO Post Office
- PC Public Convenience
- PH Public House
- SB Signal Box
- Spr Spring
- TCB Telephone Call Box
- TCP Telephone Call Post
- W Well

1:10,000 Raster Mapping

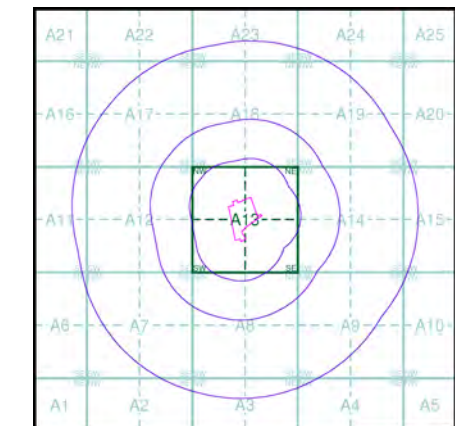
- Gravel Pit
- Rock
- Boulders
- Shingle
- Sand
- Slopes
- General detail
- Overhead detail
- Multi-track railway
- County boundary (England only)
- District, Unitary, Metropolitan, London Borough boundary
- Refuse tip or slag heap
- Rock (scattered)
- Boulders (scattered)
- Mud
- Sand Pit
- Top of cliff
- Underground detail
- Narrow gauge railway
- Single track railway
- Civil, parish or community boundary
- Constituency boundary
- Area of wooded vegetation
- Non-coniferous trees
- Coniferous trees
- Positioned tree
- Coppice or Osiers
- Heath
- Marsh, Salt Marsh or Reeds
- Flow arrows
- MHW(S) Mean high water (springs)
- MLW(S) Mean low water (springs)
- Electricity transmission line (with poles)
- Telephone line (where shown)
- Bench mark (where shown)
- Point feature (e.g. Guide Post or Mile Stone)
- Site of (antiquity)
- General Building
- Important Building



Historical Mapping & Photography included:

Mapping Type	Scale	Date	Pg
Durham	1:10,560	1861 - 1862	3
Durham	1:10,560	1898	4
Durham	1:10,560	1921	5
Durham	1:10,560	1938	6
Ordnance Survey Plan	1:10,000	1951 - 1952	7
Ordnance Survey Plan	1:10,000	1966 - 1967	8
Ordnance Survey Plan	1:10,000	1974 - 1978	9
Sunderland	1:10,000	1976	10
Newcastle-upon-Tyne	1:25,000	1977	11
Ordnance Survey Plan	1:10,000	1987 - 1989	12
Ordnance Survey Plan	1:10,000	1991 - 1994	13
10K Raster Mapping	1:10,000	2000	14
10K Raster Mapping	1:10,000	2006	15
VectorMap Local	1:10,000	2021	16

Historical Map - Slice A



Order Details

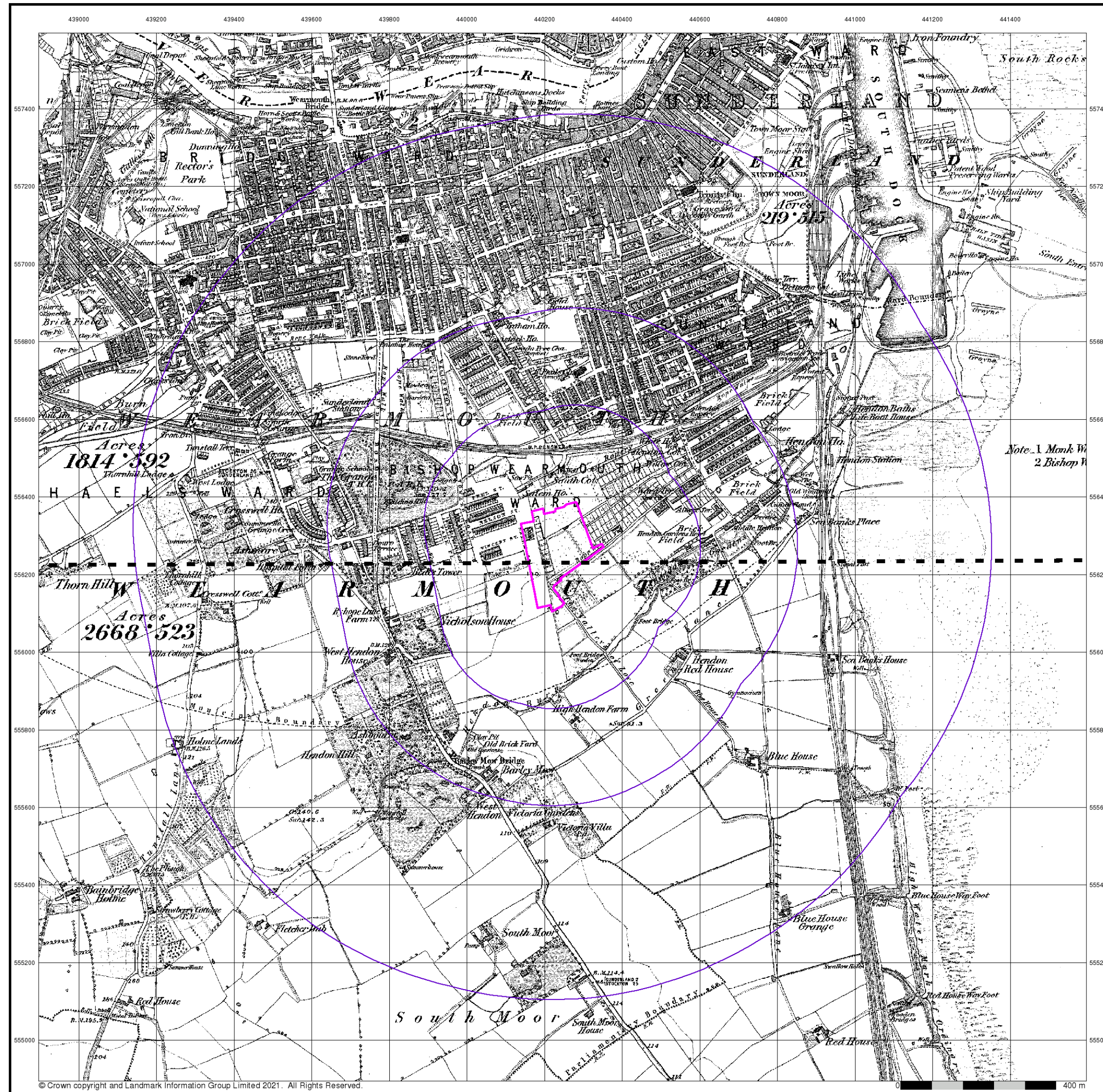
Order Number: 275856325_1_1
 Customer Ref: 20-794
 National Grid Reference: 440230, 556250
 Slice: A
 Site Area (Ha): 3.1
 Search Buffer (m): 1000

Site Details

Harrogate Street, Sunderland



Tel: 0844 844 9952
 Fax: 0844 844 9951
 Web: www.envirocheck.co.uk



Durham

Published 1861 - 1862

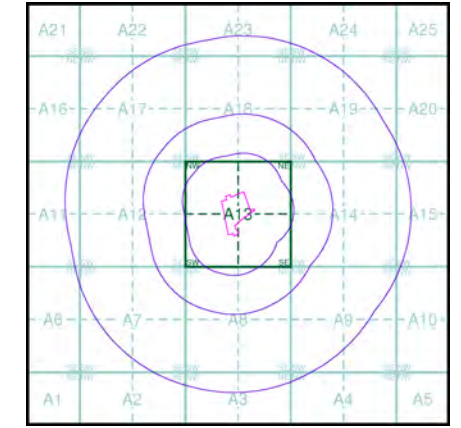
Source map scale - 1:10,560

The historical maps shown were reproduced from maps predominantly held at the scale adopted for England, Wales and Scotland in the 1840's. In 1854 the 1:2,500 scale was adopted for mapping urban areas; these maps were used to update the 1:10,560 maps. The published date given therefore is often some years later than the surveyed date. Before 1938, all OS maps were based on the Cassini Projection, with independent surveys of a single county or group of counties, giving rise to significant inaccuracies in outlying areas. In the late 1940's, a Provisional Edition was produced, which updated the 1:10,560 mapping from a number of sources. The maps appear unfinished - with all military camps and other strategic sites removed. These maps were initially overprinted with the National Grid. In 1970, the first 1:10,000 maps were produced using the Transverse Mercator Projection. The revision process continued until recently, with new editions appearing every 10 years or so for urban areas.

Map Name(s) and Date(s)

00800	1862	1:10,560
01400	1861	1:10,560

Historical Map - Slice A



Order Details

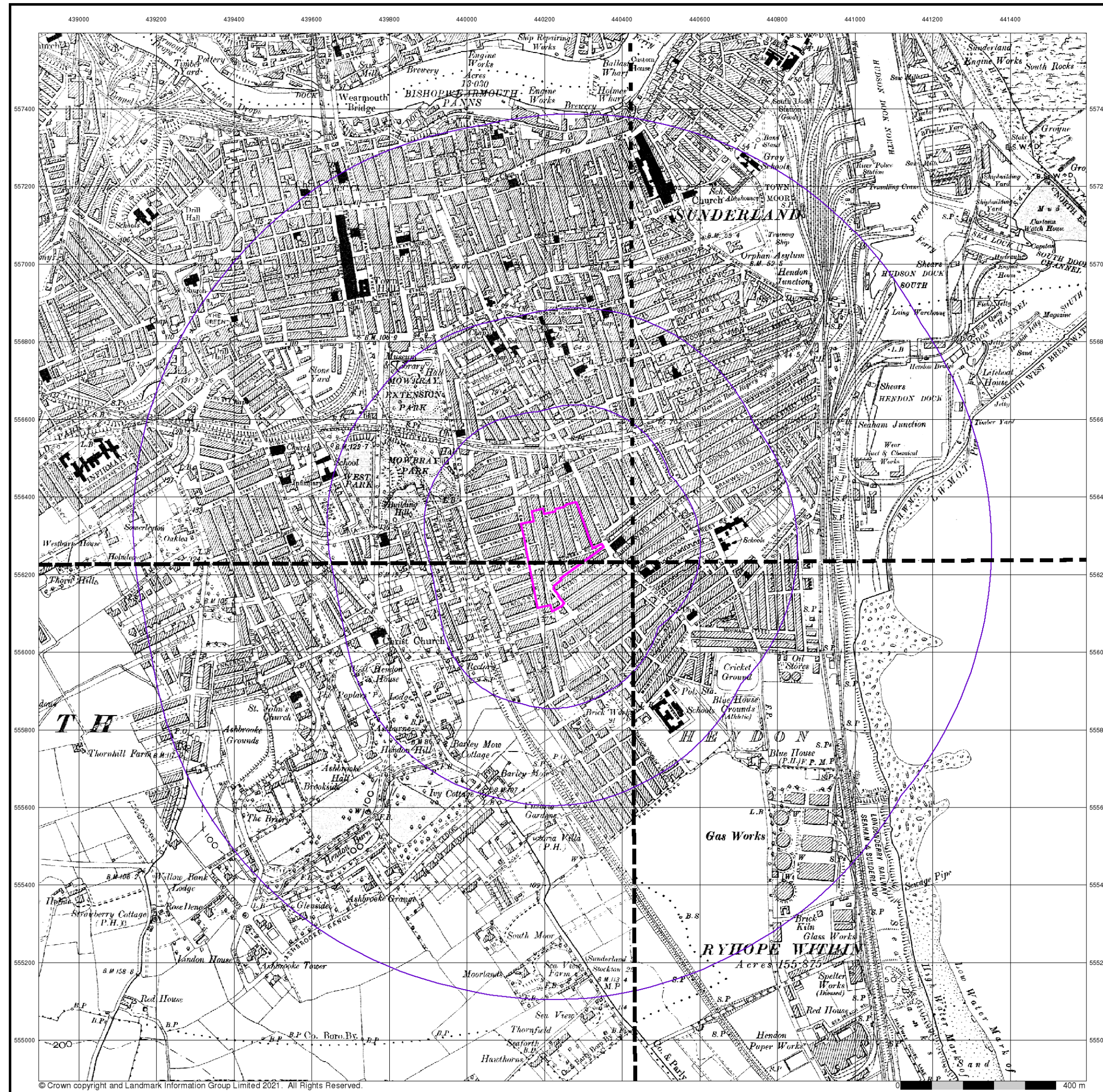
Order Number: 275856325_1_1
 Customer Ref: 20-794
 National Grid Reference: 440230, 556250
 Slice: A
 Site Area (Ha): 3.1
 Search Buffer (m): 1000

Site Details

Harrogate Street, Sunderland



Tel: 0844 844 9952
 Fax: 0844 844 9951
 Web: www.envirocheck.co.uk



Durham

Published 1898

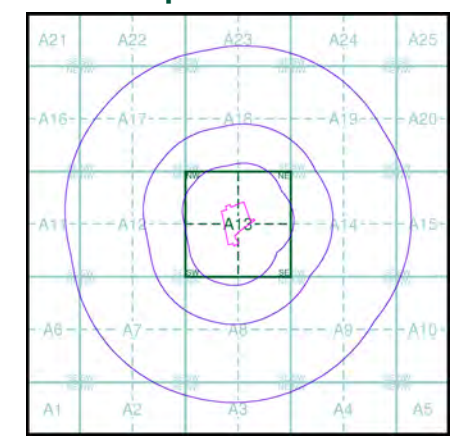
Source map scale - 1:10,560

The historical maps shown were reproduced from maps predominantly held at the scale adopted for England, Wales and Scotland in the 1840's. In 1854 the 1:2,500 scale was adopted for mapping urban areas; these maps were used to update the 1:10,560 maps. The published date given therefore is often some years later than the surveyed date. Before 1938, all OS maps were based on the Cassini Projection, with independent surveys of a single county or group of counties, giving rise to significant inaccuracies in outlying areas. In the late 1940's, a Provisional Edition was produced, which updated the 1:10,560 mapping from a number of sources. The maps appear unfinished - with all military camps and other strategic sites removed. These maps were initially overprinted with the National Grid. In 1970, the first 1:10,000 maps were produced using the Transverse Mercator Projection. The revision process continued until recently, with new editions appearing every 10 years or so for urban areas.

Map Name(s) and Date(s)

008SW 1898 1:10,560	008SE 1898 1:10,560
014NW 1898 1:10,560	014NE 1898 1:10,560

Historical Map - Slice A



Order Details

Order Number: 275856325_1_1
 Customer Ref: 20-794
 National Grid Reference: 440230, 556250
 Slice: A
 Site Area (Ha): 3.1
 Search Buffer (m): 1000

Site Details

Harrogate Street, Sunderland



Tel: 0844 844 9952
 Fax: 0844 844 9951
 Web: www.envirocheck.co.uk



Durham

Published 1921

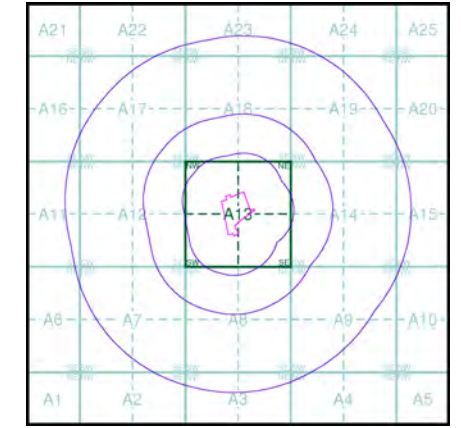
Source map scale - 1:10,560

The historical maps shown were reproduced from maps predominantly held at the scale adopted for England, Wales and Scotland in the 1840's. In 1854 the 1:2,500 scale was adopted for mapping urban areas; these maps were used to update the 1:10,560 maps. The published date given therefore is often some years later than the surveyed date. Before 1938, all OS maps were based on the Cassini Projection, with independent surveys of a single county or group of counties, giving rise to significant inaccuracies in outlying areas. In the late 1940's, a Provisional Edition was produced, which updated the 1:10,560 mapping from a number of sources. The maps appear unfinished - with all military camps and other strategic sites removed. These maps were initially overprinted with the National Grid. In 1970, the first 1:10,000 maps were produced using the Transverse Mercator Projection. The revision process continued until recently, with new editions appearing every 10 years or so for urban areas.

Map Name(s) and Date(s)

008SW 1921 1:10,560	008SE 1921 1:10,560
014NW 1921 1:10,560	014NE 1921 1:10,560

Historical Map - Slice A



Order Details

Order Number: 275856325_1_1
 Customer Ref: 20-794
 National Grid Reference: 440230, 556250
 Slice: A
 Site Area (Ha): 3.1
 Search Buffer (m): 1000

Site Details

Harrogate Street, Sunderland



Tel: 0844 844 9952
 Fax: 0844 844 9951
 Web: www.envirocheck.co.uk



Durham

Published 1938

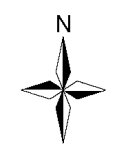
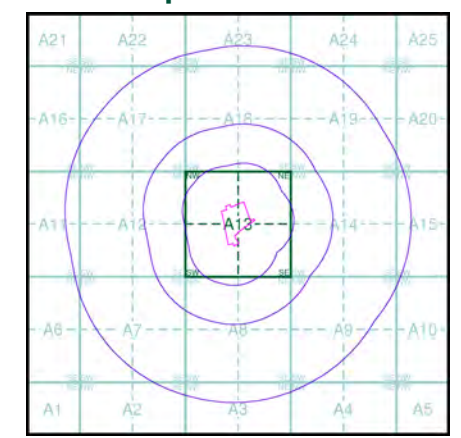
Source map scale - 1:10,560

The historical maps shown were reproduced from maps predominantly held at the scale adopted for England, Wales and Scotland in the 1840's. In 1854 the 1:2,500 scale was adopted for mapping urban areas; these maps were used to update the 1:10,560 maps. The published date given therefore is often some years later than the surveyed date. Before 1938, all OS maps were based on the Cassini Projection, with independent surveys of a single county or group of counties, giving rise to significant inaccuracies in outlying areas. In the late 1940's, a Provisional Edition was produced, which updated the 1:10,560 mapping from a number of sources. The maps appear unfinished - with all military camps and other strategic sites removed. These maps were initially overprinted with the National Grid. In 1970, the first 1:10,000 maps were produced using the Transverse Mercator Projection. The revision process continued until recently, with new editions appearing every 10 years or so for urban areas.

Map Name(s) and Date(s)

008SW 1938 1:10,560	008SE 1938 1:10,560
014NW 1938 1:10,560	014NE 1938 1:10,560

Historical Map - Slice A



Order Details

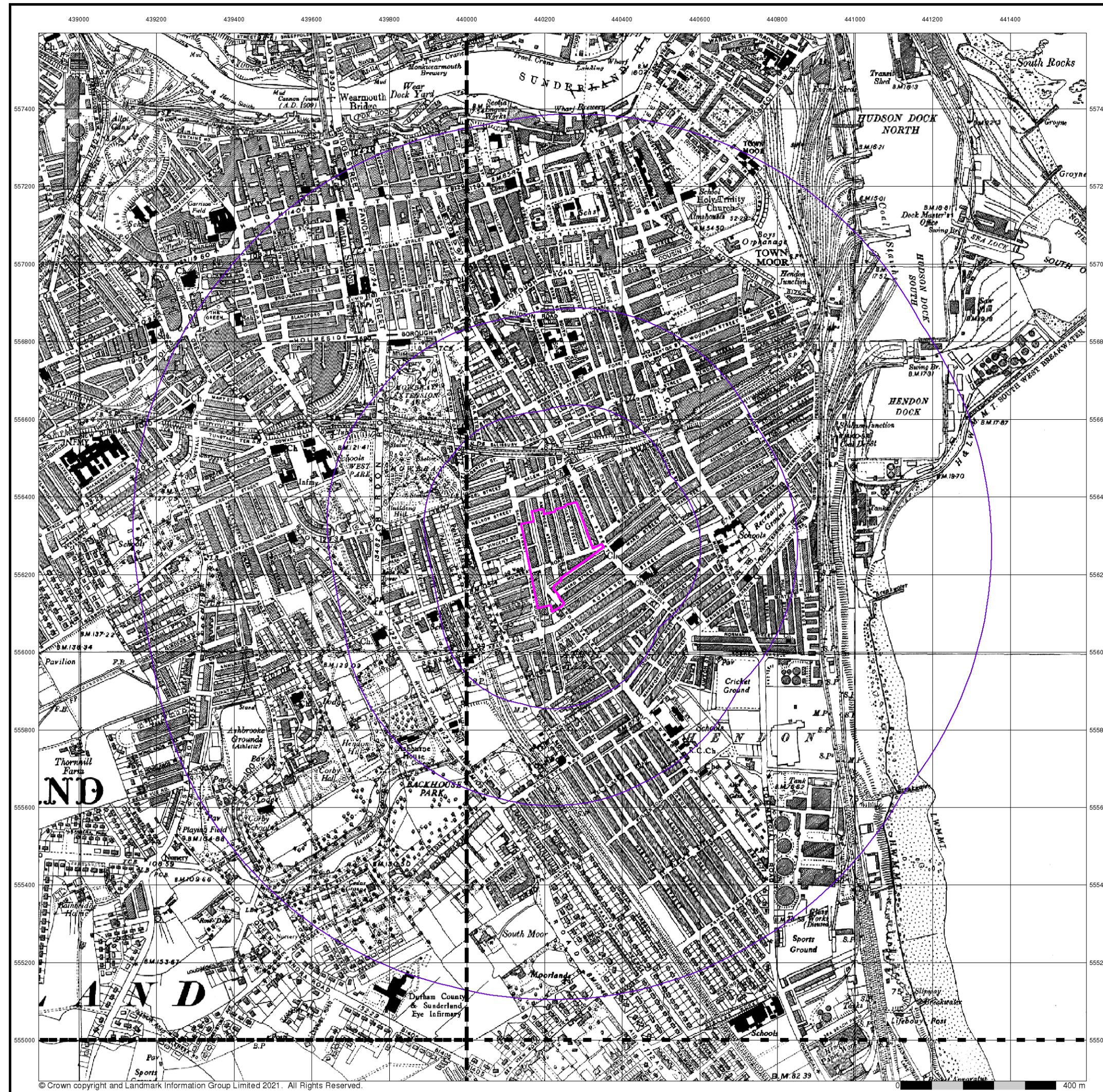
Order Number: 275856325_1_1
 Customer Ref: 20-794
 National Grid Reference: 440230, 556250
 Slice: A
 Site Area (Ha): 3.1
 Search Buffer (m): 1000

Site Details

Harrogate Street, Sunderland



Tel: 0844 844 9952
 Fax: 0844 844 9951
 Web: www.envirocheck.co.uk



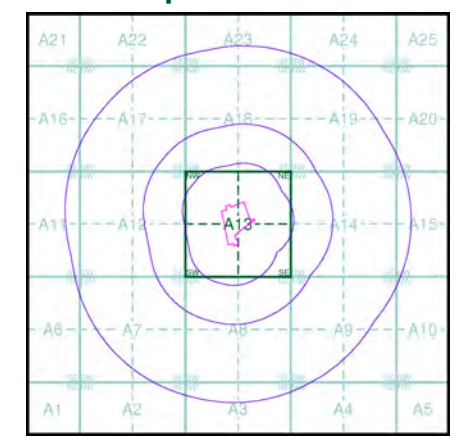
Ordnance Survey Plan
Published 1951 - 1952
Source map scale - 1:10,000

The historical maps shown were reproduced from maps predominantly held at the scale adopted for England, Wales and Scotland in the 1840's. In 1854 the 1:2,500 scale was adopted for mapping urban areas; these maps were used to update the 1:10,560 maps. The published date given therefore is often some years later than the surveyed date. Before 1938, all OS maps were based on the Cassini Projection, with independent surveys of a single county or group of counties, giving rise to significant inaccuracies in outlying areas. In the late 1940's, a Provisional Edition was produced, which updated the 1:10,560 mapping from a number of sources. The maps appear unfinished - with all military camps and other strategic sites removed. These maps were initially overprinted with the National Grid. In 1970, the first 1:10,000 maps were produced using the Transverse Mercator Projection. The revision process continued until recently, with new editions appearing every 10 years or so for urban areas.

Map Name(s) and Date(s)

NZ35NE	NZ45NW
1951	1951
1:10,560	1:10,560
NZ35SE	NZ45SW
1951	1952
1:10,560	1:10,560

Historical Map - Slice A



Order Details

Order Number: 275856325_1_1
 Customer Ref: 20-794
 National Grid Reference: 440230, 556250
 Slice: A
 Site Area (Ha): 3.1
 Search Buffer (m): 1000

Site Details

Harrogate Street, Sunderland



Tel: 0844 844 9952
 Fax: 0844 844 9951
 Web: www.envirocheck.co.uk