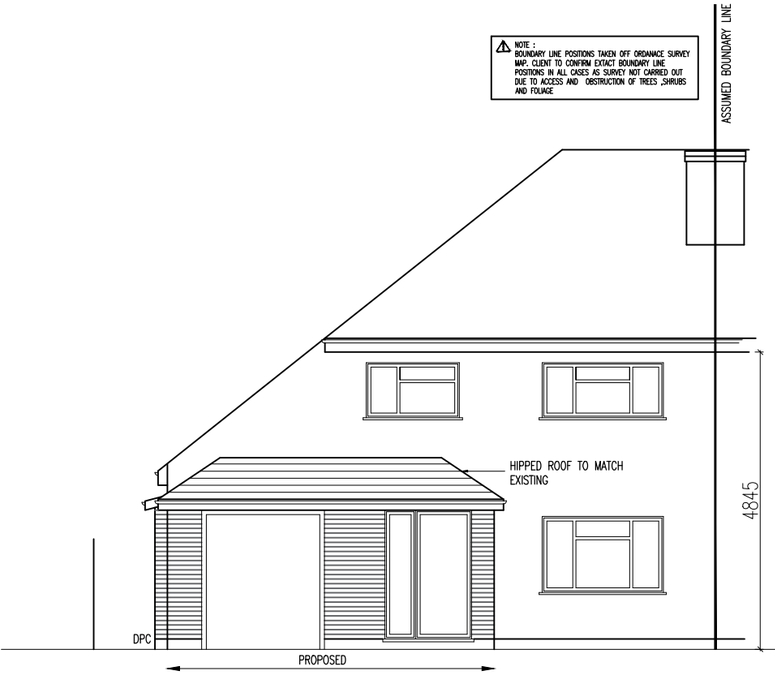

131 NEVILLE ROAD

PROPOSED FRONT ELEVATION
1:100

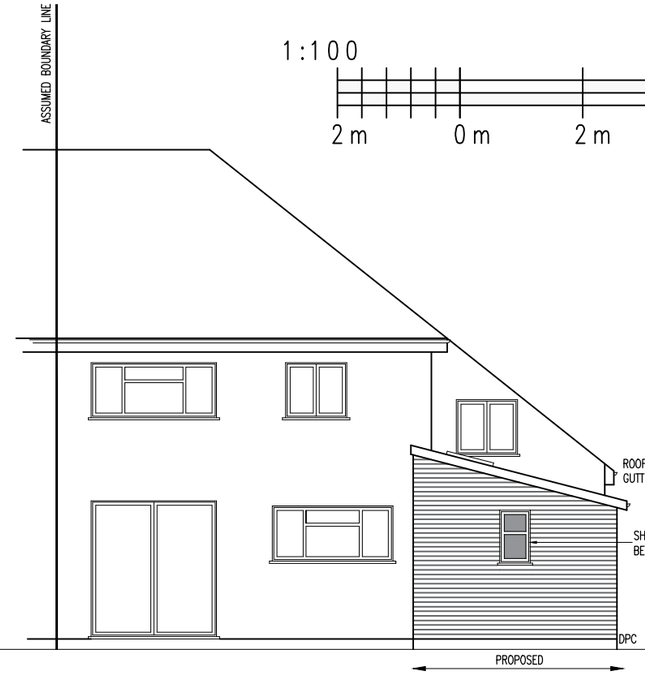

131 NEVILLE ROAD

PROPOSED REAR ELEVATION
1:100

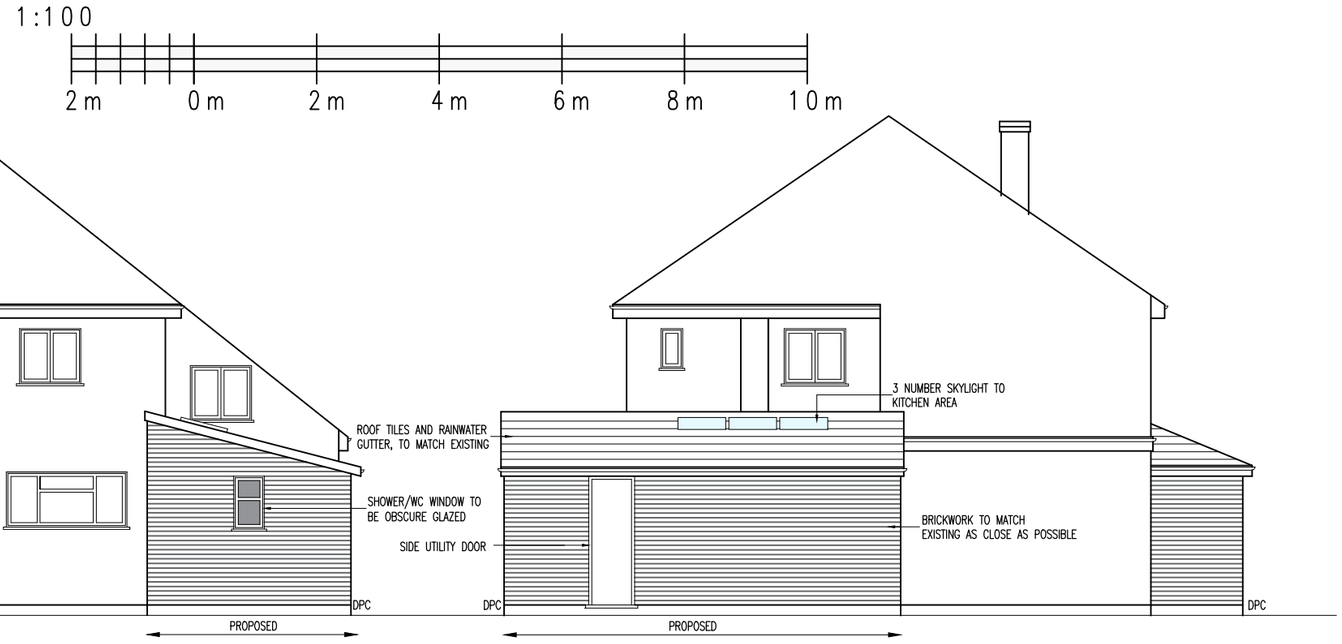

131 NEVILLE ROAD

PROPOSED SIDE ELEVATION
1:100

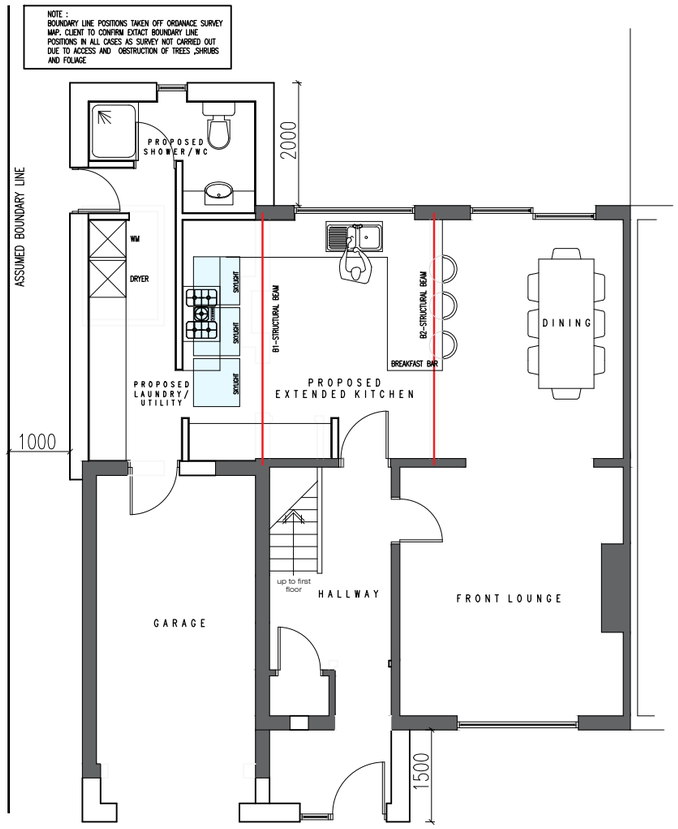

131 NEVILLE ROAD

PROPOSED GROUND FLOOR PLAN
1:100

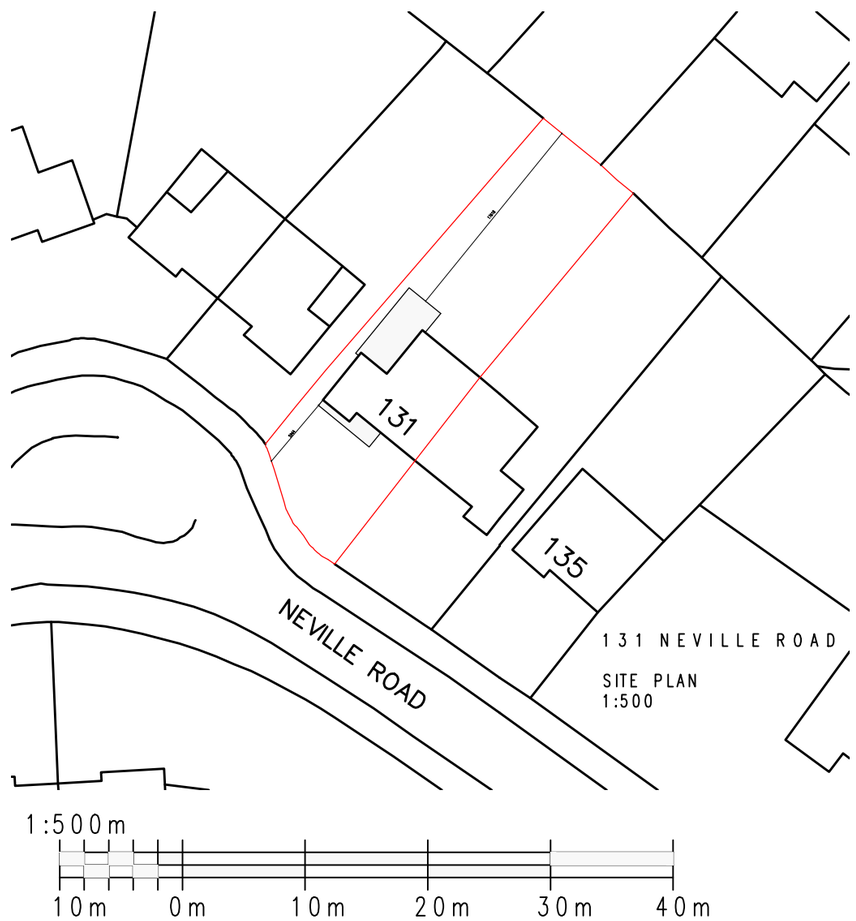

131 NEVILLE ROAD

SITE PLAN
1:500

North

FA PLANNING
architectural design services

PLANNING

Notes
Copyright in this drawing remains the property of Designer Do not scale this drawing. Work to figured dimensions only Contractors and consultants are to advise the Designer of any discrepancies

Party Wall Act 1996 : The positions of all boundaries are assumed based on information provided by the client. The client is under strict duty to confirm the actual location of all boundaries with his/ her neighbours and his/ her solicitors. This act may apply to this project. It is the sole responsibility of the building owner to either appoint a Party Wall Surveyor or to ensure that the appropriate notices are served on the adjoining owner(s) and requisite obtained prior commencing work.

project
Single Storey Front and Side and Rear Extension
131 Neville Road, Shirley, Solihull, B90 2QX

drawing
Proposed Ground Floor Plan and Elevations | Site Plan

scale	date	drawn by	checked	CISfb element	job number	drawing number	revision
A3–	26.04.2022	FA	–	PLANNING			–

revision		date	by
–	–	–	–