

ALL DIMENSIONS ARE IN mm UNLESS NOTED OTHERWISE

N.G.R. E: 408947 N: 615786  
 CONCESSION REQUIRED NO

DIRECTIONS TO SITE:  
 EXIT THE A1 NORTHBOUND AT MORPETH AND MERGE ONTO THE A697. CONTINUE ON THE A697 FOR APPROX 19 MILES AND THEN TURN RIGHT ONTO PLAYWELL ROAD. AFTER 0.8 MILES TURN RIGHT AT THE CROSSROADS AND CONTINUE FOR A FURTHER 0.5 MILES. THE DIRT TRACK IS ON THE RIGHT HAND SIDE ACCESSED VIA A GATE - 4WD REQUIRED. FOLLOW THIS TRACK AROUND AND UP THE HILL TOWARDS THE TREES FOR APPROX 0.3 MILES. THE SITE IS ON THE RIGHT HAND SIDE.

| REV | MODIFICATION        | BY  | DATE     |
|-----|---------------------|-----|----------|
| A   | Cell Refs Revised   | PK  | 07/02/22 |
| -   | Issued for Approval | BCL | 23/07/21 |


**WHP Telecoms Ltd**  
 Earsday Court, 401 Faraday Street  
 Birmwood Park, Warrington WA9 6GA  
 Tel: 01925 424100 Fax: 01925 424101  
 e-mail: info@whptelecoms.com

**cornerstone**  
 CTIL

|                 |          |
|-----------------|----------|
| Cell Name       | Opt.     |
| TITLINGTON PIKE | -        |
| Cell ID No      | VF       |
| CTIL            | 11062826 |
| TEF             | 72797    |
| VF              | 6855     |

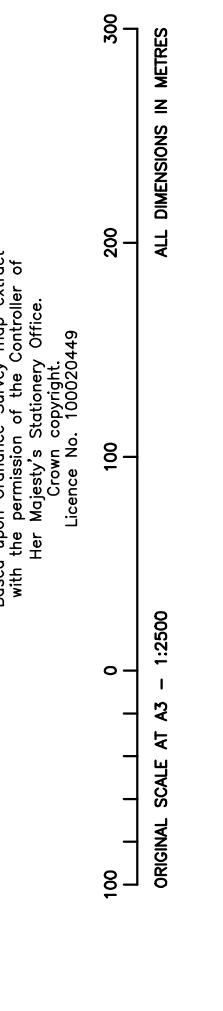
Drawing Title: SITE LOCATION MAPS

|                 |          |           |    |                      |    |             |          |        |    |             |          |              |   |
|-----------------|----------|-----------|----|----------------------|----|-------------|----------|--------|----|-------------|----------|--------------|---|
| Original Issue: | PLANNING | Drawn By: | VC | Original Sheet Size: | A3 | Drawn Date: | 23/07/21 | Check: | DF | Drawn Date: | 23/07/21 | Drawn Issue: | A |
| Drawing Number: | 100      | Drawn By: | VC | Original Sheet Size: | A3 | Drawn Date: | 23/07/21 | Check: | DF | Drawn Date: | 23/07/21 | Drawn Issue: | A |

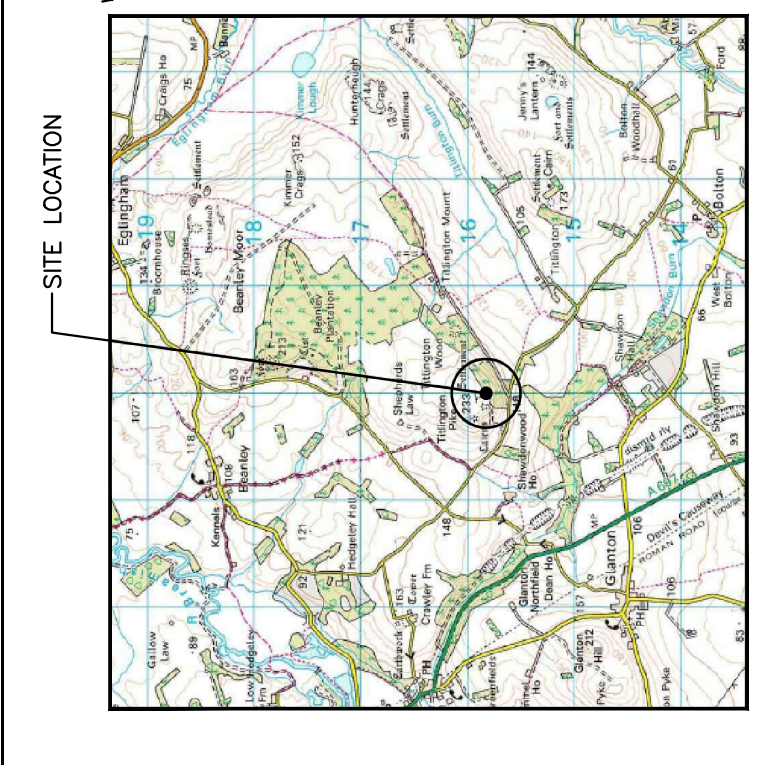


**SITE LOCATION**  
 (Scale 1:2500)

Based upon Ordnance Survey map extract with the permission of the Controller of Her Majesty's Stationery Office. Crown copyright. Licence No. 100020449



|               |        |
|---------------|--------|
| 3UK Cell ID:  | NE0864 |
| MBNL Cell ID: | NOU019 |
| OLO App Ref:  | 111841 |



**SITE LOCATION**  
 (Scale 1:50000)

Ordnance Survey map extract based upon Landranger map series with the permission of the controller of Her Majesty's Stationery Office. Licence No. 0100023487. Crown copyright.



**SITE PHOTOGRAPH**

The drawings comply with TEF & Vodafone Standard ICNIRP guidelines. Designed in accordance with CTIL document: SDN0142v1.0