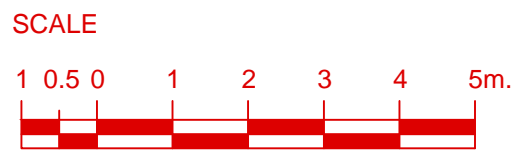

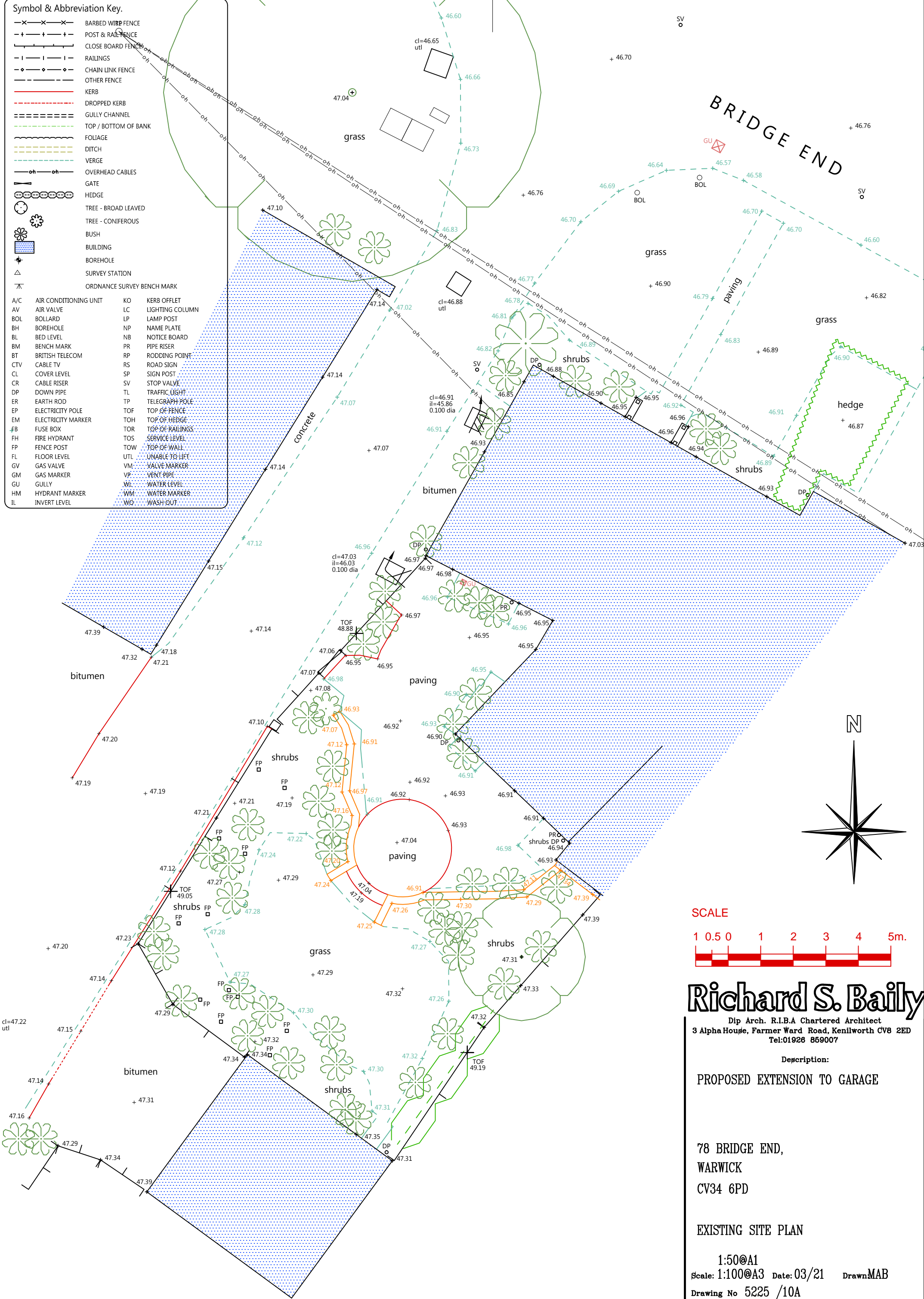


Symbol & Abbreviation Key.

	BARBED WIRE FENCE		KERB
	POST & RAIL FENCE		DROPPED KERB
	CLOSE BOARD FENCE		GULLY CHANNEL
	RAILINGS		TOP / BOTTOM OF BANK
	CHAIN LINK FENCE		FOLIAGE
	OTHER FENCE		DITCH
	KERB		VERGE
	DROPPED KERB		OVERHEAD CABLES
	GULLY CHANNEL		GATE
	TOP / BOTTOM OF BANK		HEDGE
	FOLIAGE		TREE - BROAD LEAVED
	DITCH		TREE - CONIFEROUS
	VERGE		BUSH
	OVERHEAD CABLES		BUILDING
	GATE		BOREHOLE
	HEDGE		SURVEY STATION
	TREE - BROAD LEAVED		ORDNANCE SURVEY BENCH MARK
	TREE - CONIFEROUS		
	BUSH		
	BUILDING		
	BOREHOLE		
	SURVEY STATION		
	ORDNANCE SURVEY BENCH MARK		
A/C	AIR CONDITIONING UNIT	KO	KERB OFFLET
AV	AIR VALVE	LC	LIGHTING COLUMN
BOL	BOLLARD	LP	LAMP POST
BH	BOREHOLE	NP	NAME PLATE
BL	BED LEVEL	NB	NOTICE BOARD
BM	BENCH MARK	PR	PIPE RISER
BT	BRITISH TELECOM	RP	RODDING POINT
CTV	CABLE TV	RS	ROAD SIGN
CL	COVER LEVEL	SP	SIGN POST
CR	CABLE RISER	SV	STOP VALVE
DP	DOWN PIPE	TL	TRAFFIC LIGHT
ER	EARTH ROD	TP	TELEGRAPH POLE
EP	ELECTRICITY POLE	TOF	TOP OF FENCE
EM	ELECTRICITY MARKER	TOH	TOP OF HEDGE
FB	FUSE BOX	TOR	TOP OF RAILINGS
FH	FIRE HYDRANT	TOS	SERVICE LEVEL
FP	FENCE POST	TOW	TOP OF WALL
FL	FLOOR LEVEL	UTL	UNABLE TO LIFT
GV	GAS VALVE	VM	VALVE MARKER
GM	GAS MARKER	VP	VENT PIPE
GU	GULLY	WL	WATER LEVEL
HM	HYDRANT MARKER	WM	WATER MARKER
IL	INVERT LEVEL	WO	WASH OUT



Richard S. Baily

Dip Arch. R.I.B.A Chartered Architect
 3 Alpha House, Farmer Ward Road, Kenilworth CV8 2ED
 Tel: 01926 859007

Description:
 PROPOSED EXTENSION TO GARAGE

78 BRIDGE END,
 WARWICK
 CV34 6PD

EXISTING SITE PLAN

1:50@A1
 Scale: 1:100@A3 Date: 03/21 Drawn: MAB
 Drawing No 5225 /10A