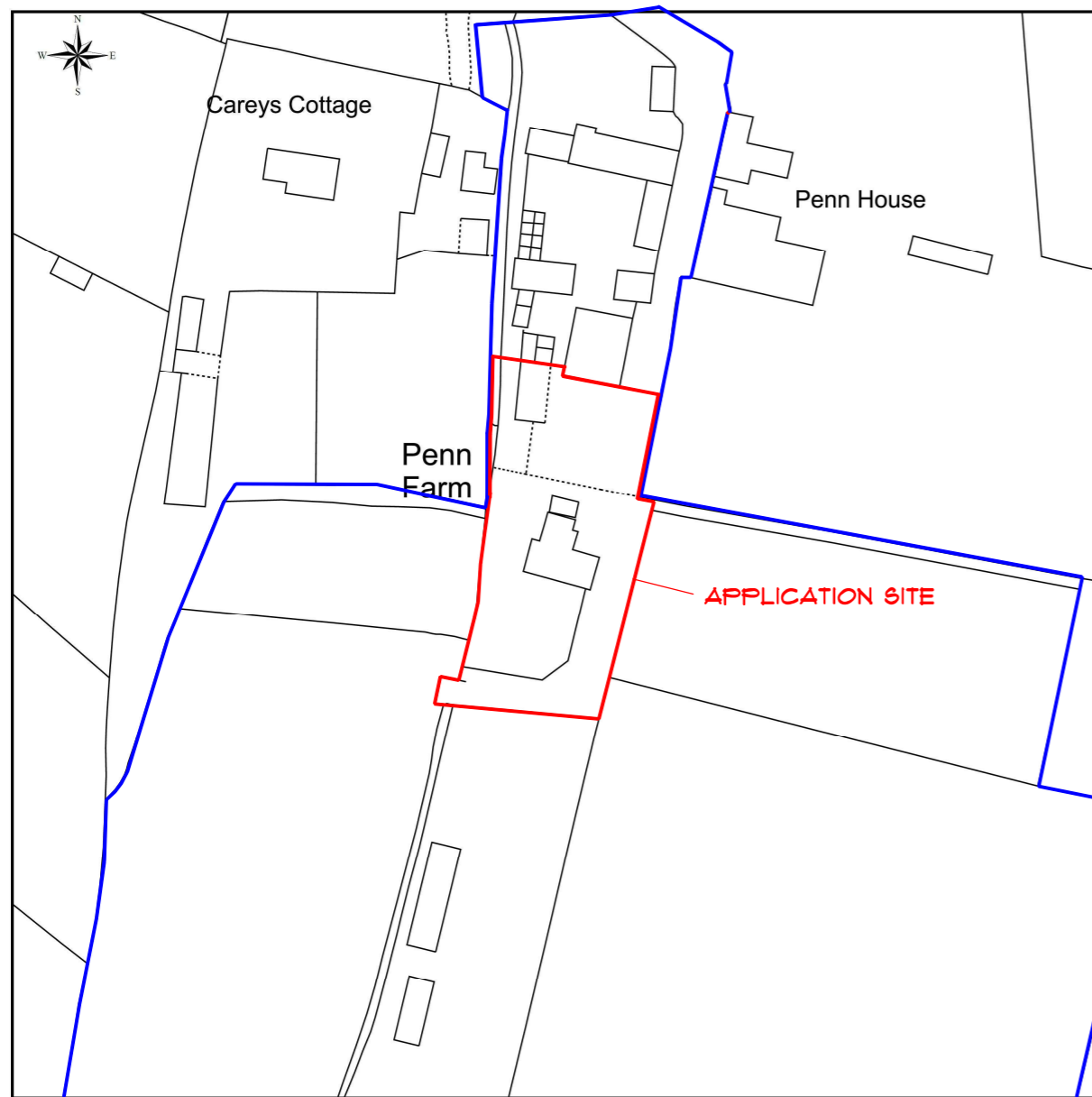
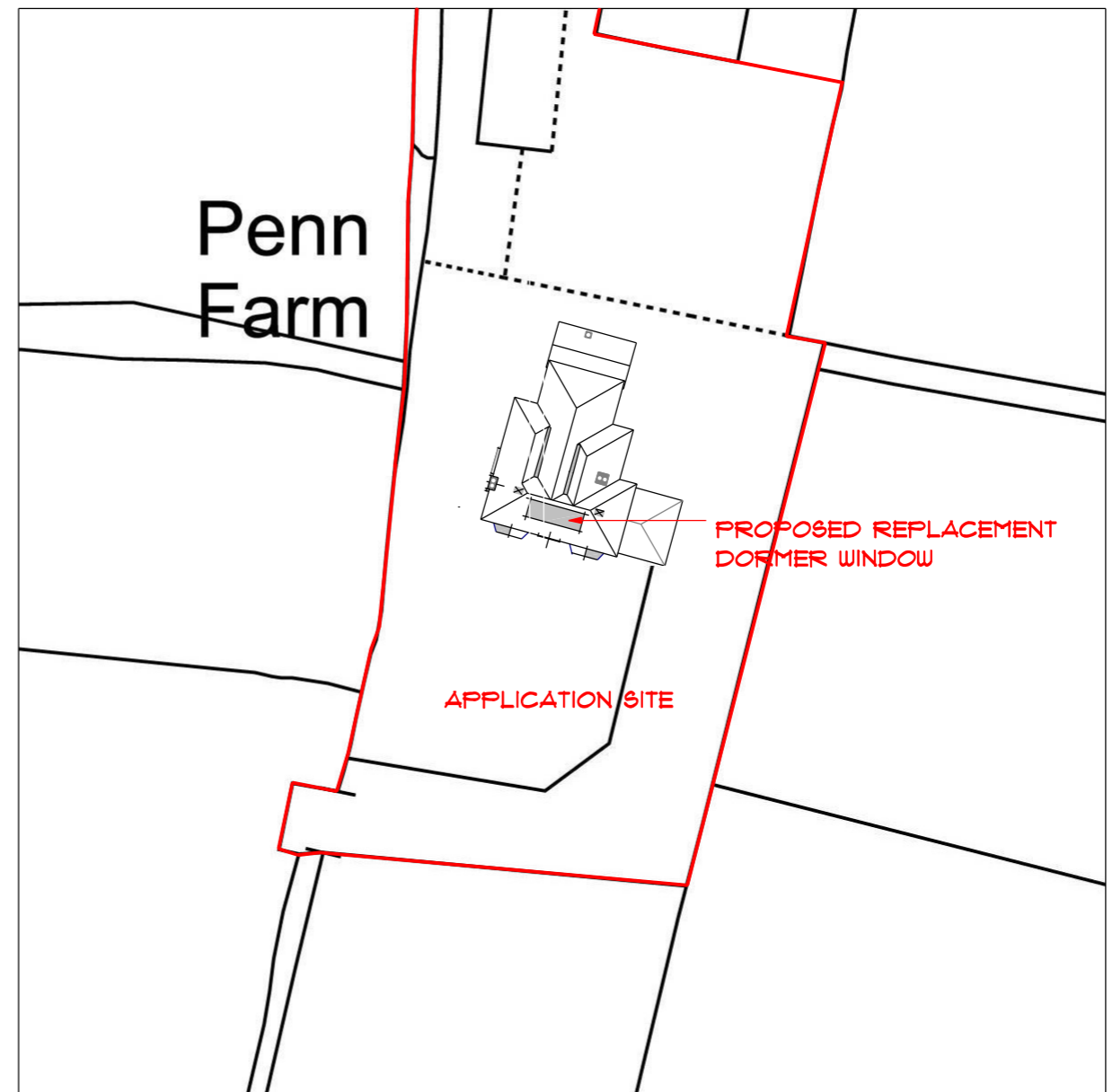
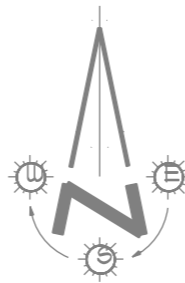


PROPOSED FENESTRATION/DOOR CHANGES, FURTHER CONVERSION OF ROOF SPACE, REPLACEMENT DORMER, NEW ROOF LIGHTS AND ASSOCIATED INTERNAL ALTERATIONS TO: PENN FARM, BRAMSHAW. SO43 7JL.



This Plan includes the following Licensed Data: OS MasterMap Black and White PDF Location Plan by the Ordnance Survey National Geographic Database and incorporating surveyed revision available at the date of production. Reproduction in whole or in part is prohibited without the prior permission of Ordnance Survey. The representation of a road, track or path is no evidence of a right of way. The representation of features, as lines is no evidence of a property boundary. © Crown copyright and database rights, 2022. Ordnance Survey 0100031673

SITE IDENTIFICATION PLAN
Scale 1:1250 @ A3



This Plan includes the following Licensed Data: OS MasterMap Black and White PDF Location Plan by the Ordnance Survey National Geographic Database and incorporating surveyed revision available at the date of production. Reproduction in whole or in part is prohibited without the prior permission of Ordnance Survey. The representation of a road, track or path is no evidence of a right of way. The representation of features, as lines is no evidence of a property boundary. © Crown copyright and database rights, 2022. Ordnance Survey 0100031673

BLOCK LAYOUT PLAN
Scale 1:500 @ A3

