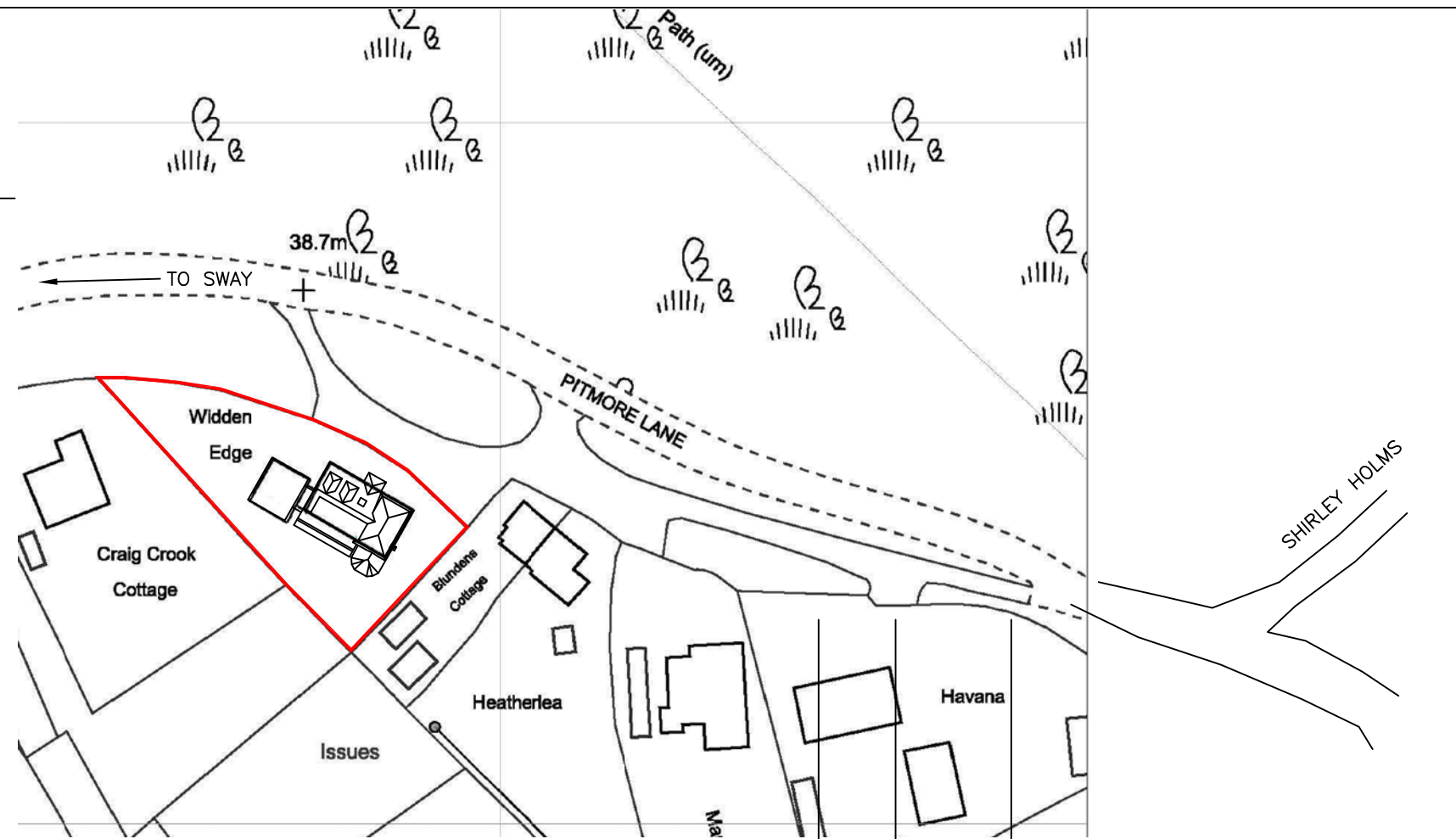
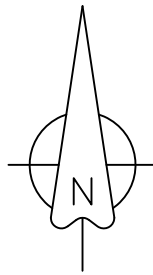
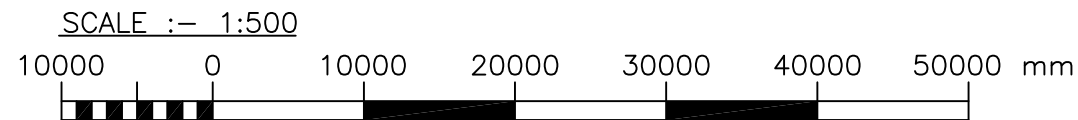
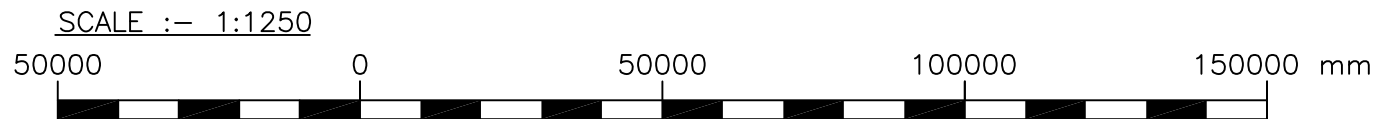


BLOCK PLAN  
SCALE 1:500



LOCATION PLAN  
SCALE 1:1250



**NOTES**

- 1, THIS DRAWING IS COPYRIGHT AND MUST NOT BE REPRODUCED, COPIED, TRACED OR ALTERED IN ANY FORM WITHOUT THE EXPRESS PERMISSION OF FLAXTON ENGINEERING LTD. IN WRITING.

©Crown Copyright Ordnance Survey. Licence no. 100019980

THIS DRAWING TO BE READ  
IN CONJUNCTION WITH  
DRAWING Nos R100 & R101

REV.	DATE	DESCRIPTION
A	25-05-22	SOLAR PANEL AREA SHOWN DOTTED

TITLE  
 PROPOSED NEW GARAGE ROOF for  
 Mr & Mrs HANDASYDE DICK  
 'WIDDEN EDGE'  
 PITMORE LANE, SWAY  
 HAMPSHIRE SO41 6BW

FLAXTON ENGINEERING LTD.  
 DESIGN AND DRAFTING SERVICES  
 'HARTLANDS'  
 SILVER STREET,  
 SWAY,  
 NR. LYMINGTON,  
 HANTS, SO41 6DF  
 TEL : 01590 683774  
 E-mail : steve@flaxton.eclipse.co.uk

DRAWN BY S.A.	DATE MAY 2022
------------------	------------------

SCALES  
 1:500 1:1250 @ A3

DRAWING No. R102	REV. A
---------------------	-----------