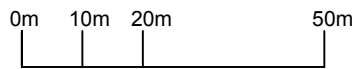
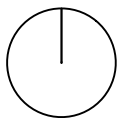
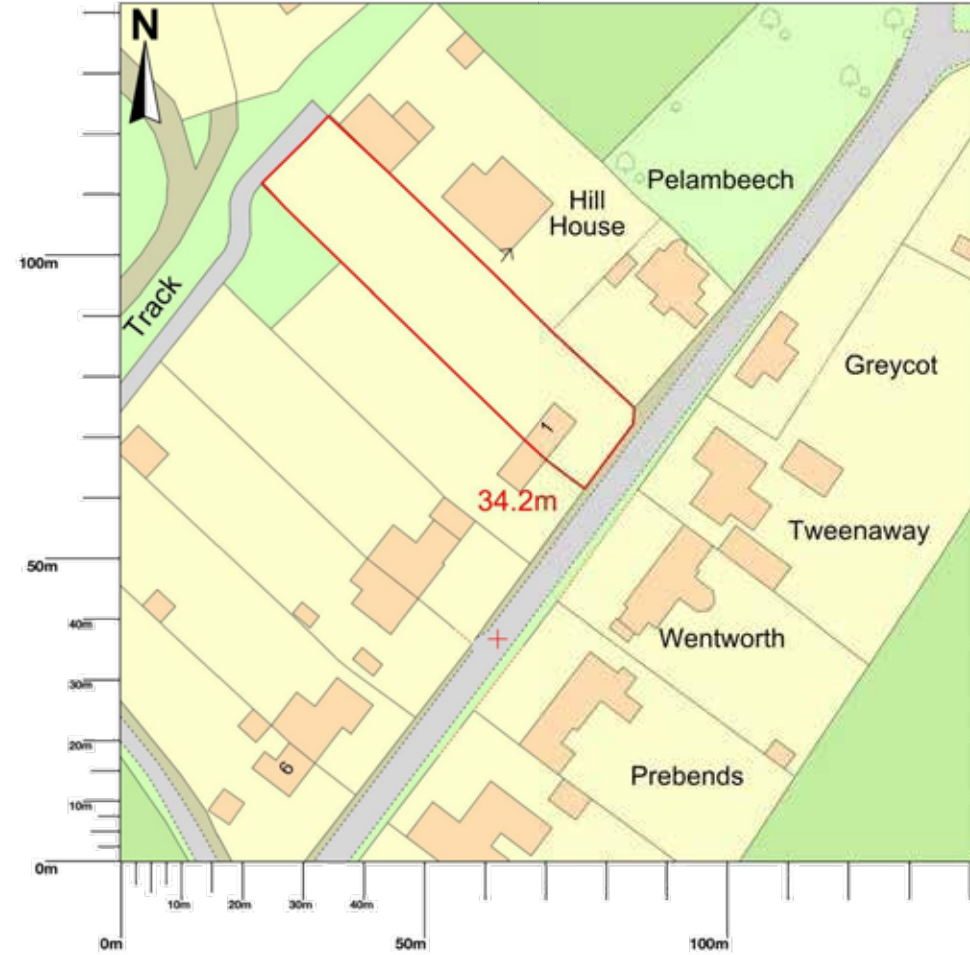


Map area bounded by: 593716,268866 593858,269008. Produced on 08 March 2021 from the OS National Geographic Database. Reproduction in whole or part is prohibited without the prior permission of Ordnance Survey. © Crown copyright 2021. Supplied by UKPlanningMaps.com a licensed OS partner (100054135). Unique plan reference: p2cuk/587919/797154



SITE LOCATION PLAN

Project Name and Address
1 Council Houses
Fen Road
Pakenham
IP31 2LT

| | | | |
|---------|-------------------|-----------|------------|
| Project | Fen Rd | Sheet | 001 |
| Date | 09.05.2022 | | |
| Scale | 1:1250 | A4 | |