

**These are the notes referred to on the following official copy**

The electronic official copy of the title plan follows this message.

Please note that this is the only official copy we will issue. We will not issue a paper official copy.

This official copy was delivered electronically and when printed will not be to scale. You can obtain a paper official copy by ordering one from Land Registry.

This official copy is issued on 18 September 2013 shows the state of this title plan on 18 September 2013 at 13:48:17. It is admissible in evidence to the same extent as the original (s.67 Land Registration Act 2002). This title plan shows the general position, not the exact line, of the boundaries. It may be subject to distortions in scale. Measurements scaled from this plan may not match measurements between the same points on the ground. See Land Registry Public Guide *19 - Title Plans and Boundaries*.

This title is dealt with by the Land Registry, Wales Office .

© Crown copyright. Produced by Land Registry. Reproduction in whole or in part is prohibited without the prior written permission of Ordnance Survey. Licence Number 100026316.

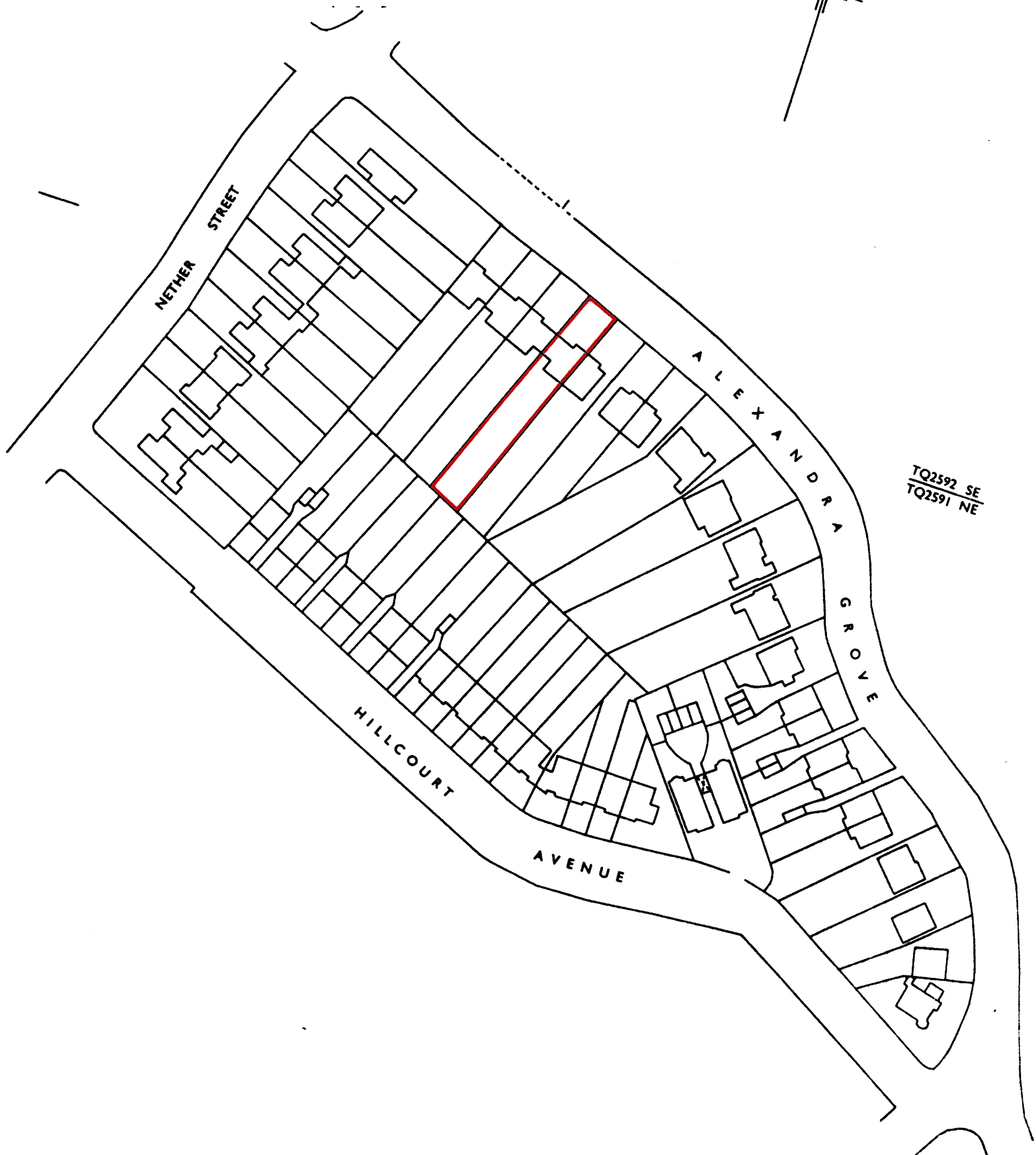
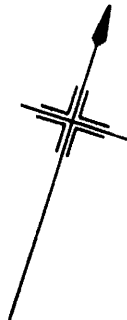


# H. M. LAND REGISTRY GENERAL MAP

GREATER LONDON SHEET TQ 2591 SECTION Z  
(NATIONAL GRID)


Scale 1/1250

BOROUGH OF BARNET



TQ2592 SE  
TQ2591 NE

Old Reference MIDDLESEX VI 16 BF  
Made and printed by the Director  
General of the Ordnance Survey,  
Cheshington, Surrey, 1963 for HMLR  
© Crown Copyright 1963



## TITLE No. MX341208