

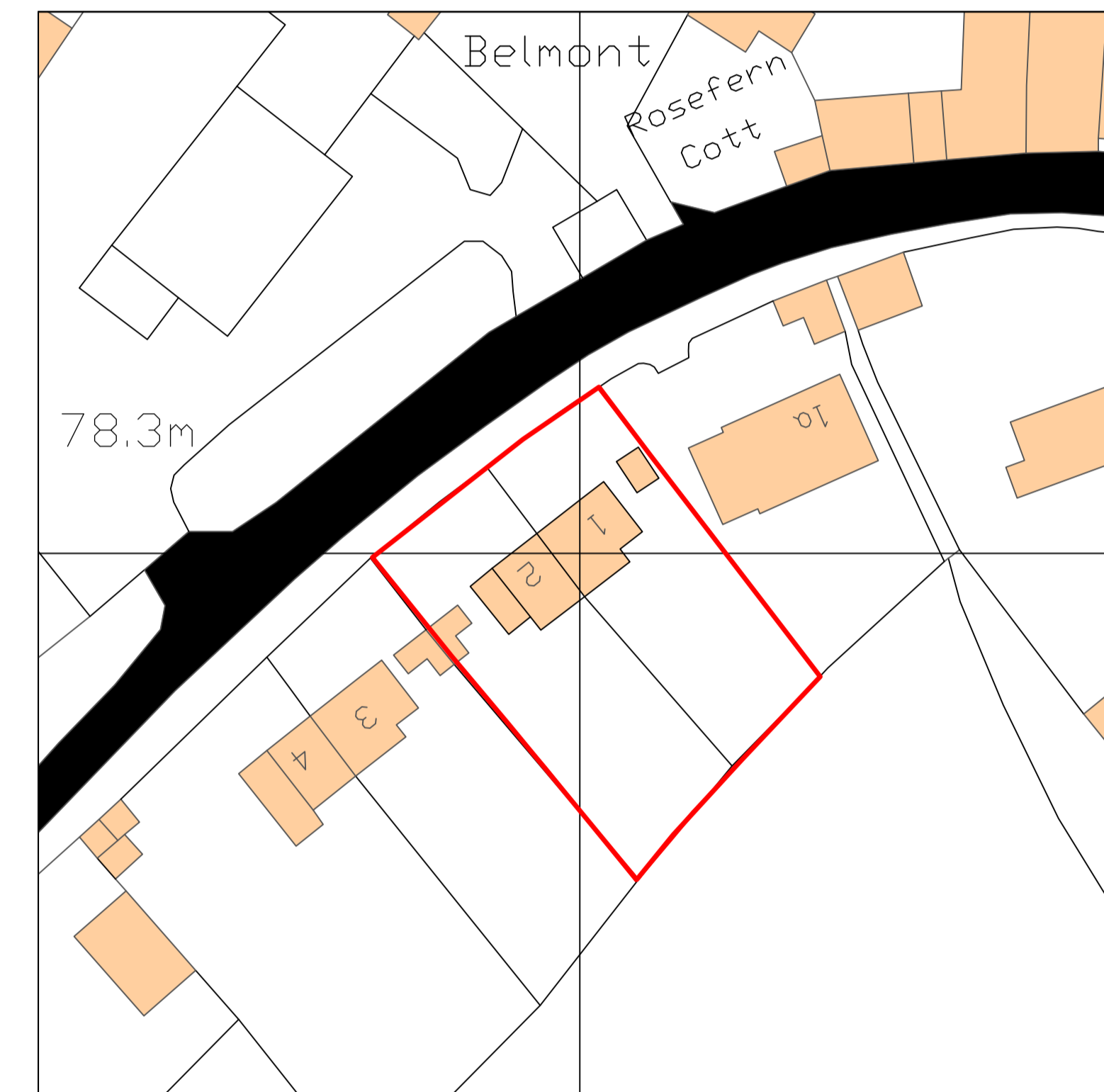

| REVISIONS | | Date |
|-----------|----------------|------------|
| A | PLANNING ISSUE | April 2022 |
| | | |
| | | |

UK Planning Maps
 01856 898 022
 www.UKPlanningMaps.com

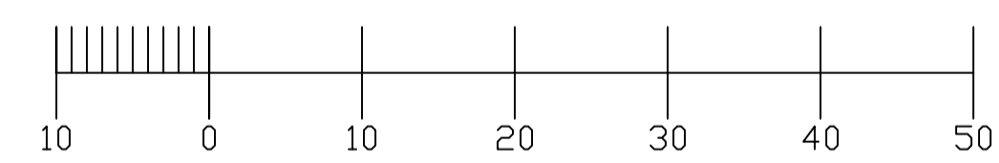


Produced on 24 February 2022 from the Ordnance Survey National Geographic Database and incorporating surveyed revision available at this date.
 This map shows the area bounded by 424605 202687 424705 202687 424605 202787 424605 202687
 Reproduction in whole or part is prohibited without the prior permission of Ordnance Survey.
 Crown copyright 2020. Supplied by copis ltd trading as UKPlanningMaps.com a licensed Ordnance Survey partner 030254320.
 Data licence expires 24 February 2023. Unique plan reference: vic/7758354/2025667

10 0 10 20 30 40 50 LOCATION PLAN - 1 : 1250



LOCATION PLAN - 1 : 500



TONY HERRING ASSOCIATES LTD
 CHARTERED ARCHITECTS

Studio 15 Radstone BRACKLEY
 Northamptonshire NN13 5PZ

T. 01280 841356 E. info@thadesign.co.uk

| | | |
|--|--------------------|------------------------|
| Project 1 & 2 LECHLADE ROAD LANGFORD GLOUCESTERSHIRE GL7 3LE | | |
| Title SITE LOCATION & BLOCK PLAN | | |
| Client GILES ALLEN HOMES LTD. | | |
| Scale 1 : 50 | Date March 2022 | Draw.No./Rev 642.01 |
| Drawn By | Copyright | |