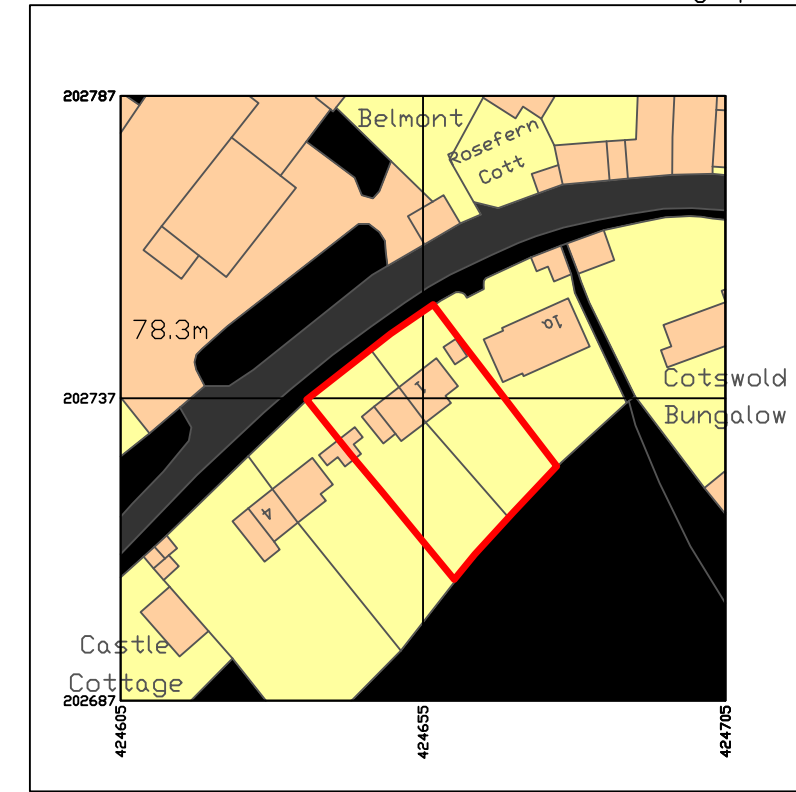


REVISIONS	Date
A	PLANNING ISSUE
B	Additions shown in red hatched on plan

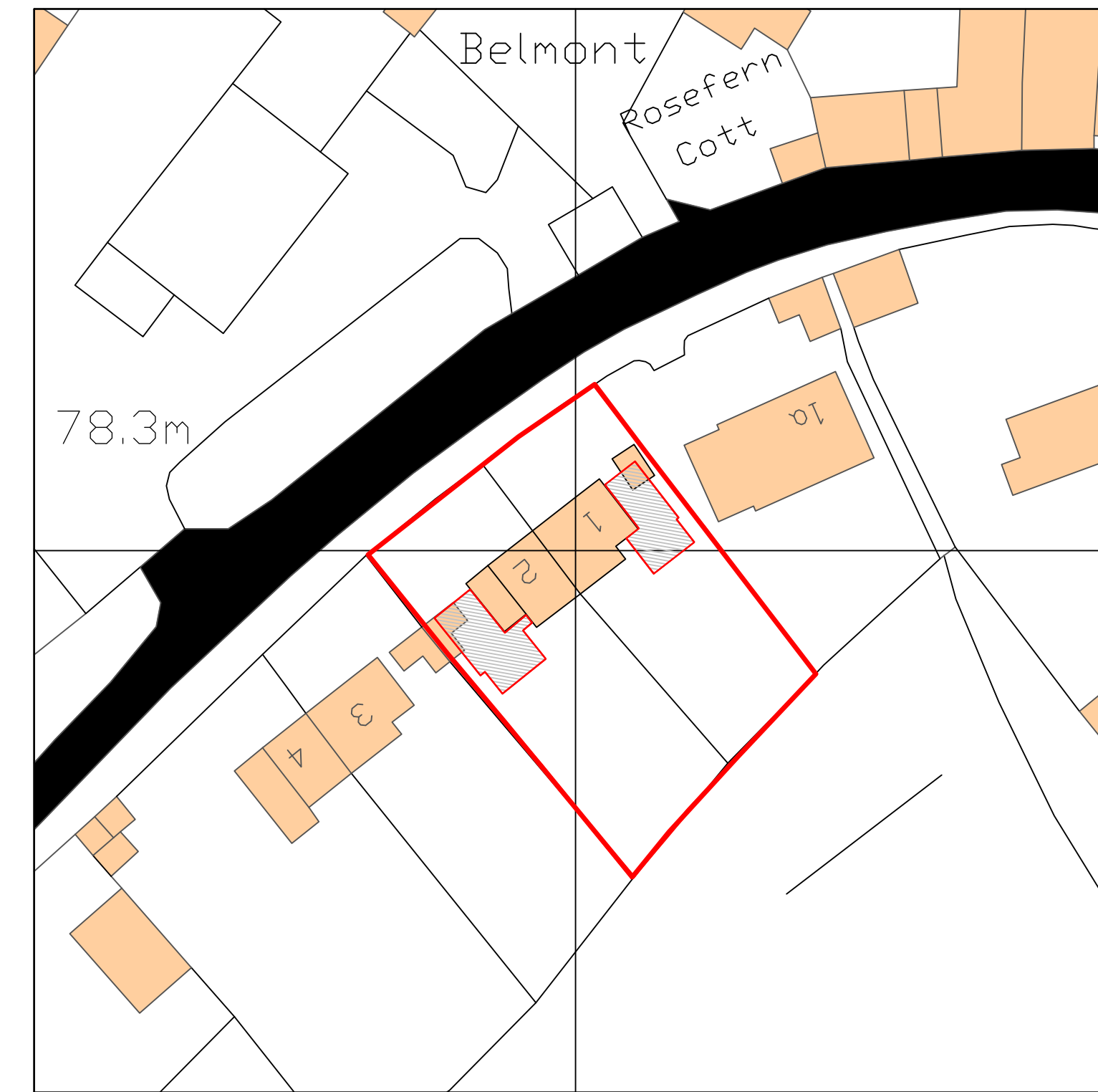


01856 898 022
www.UKPlanningMaps.com


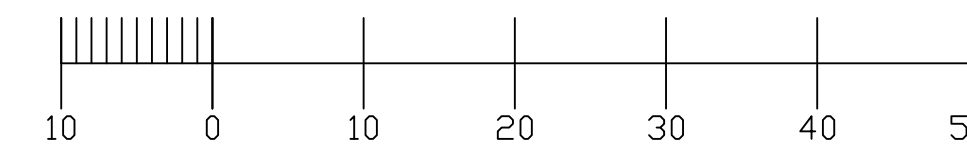


Produced on 24 February 2022 from the Ordnance Survey National Geographic Database and incorporating surveyed revision available at this date.
This map shows the area bounded by 424605 202687, 424705 202687, 424705 202787, 424605 202787, 424605 202687.
Reproduction in whole or part is prohibited without the prior permission of Ordnance Survey.
Drawn copyright 2022. Supplied by copies ltd trading as UKPlanningMaps.com a licensed Ordnance Survey partner. 0300541293.
Data licence expires 24 February 2023. Unique plan reference: vic/7758154/1025667

10 0 10 20 30 40 50 LOCATION PLAN - 1 : 1250



LOCATION PLAN - 1 : 500



TONY HERRING ASSOCIATES LTD
CHARTERED ARCHITECTS

Studio 15 Radstone BRACKLEY
Northamptonshire NN13 5PZ

T. 01280 841356 E. info@thadesign.co.uk

Project 1 & 2 LECHLADE ROAD LANGFORD GLOUCESTERSHIRE GL7 3LE		
Title SITE LOCATION & BLOCK PLAN		
Client GILES ALLEN HOMES LTD.		
Scale 1 : 1250/500	Date March 2022	Drawn/Rev Copyright 642.01B