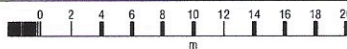
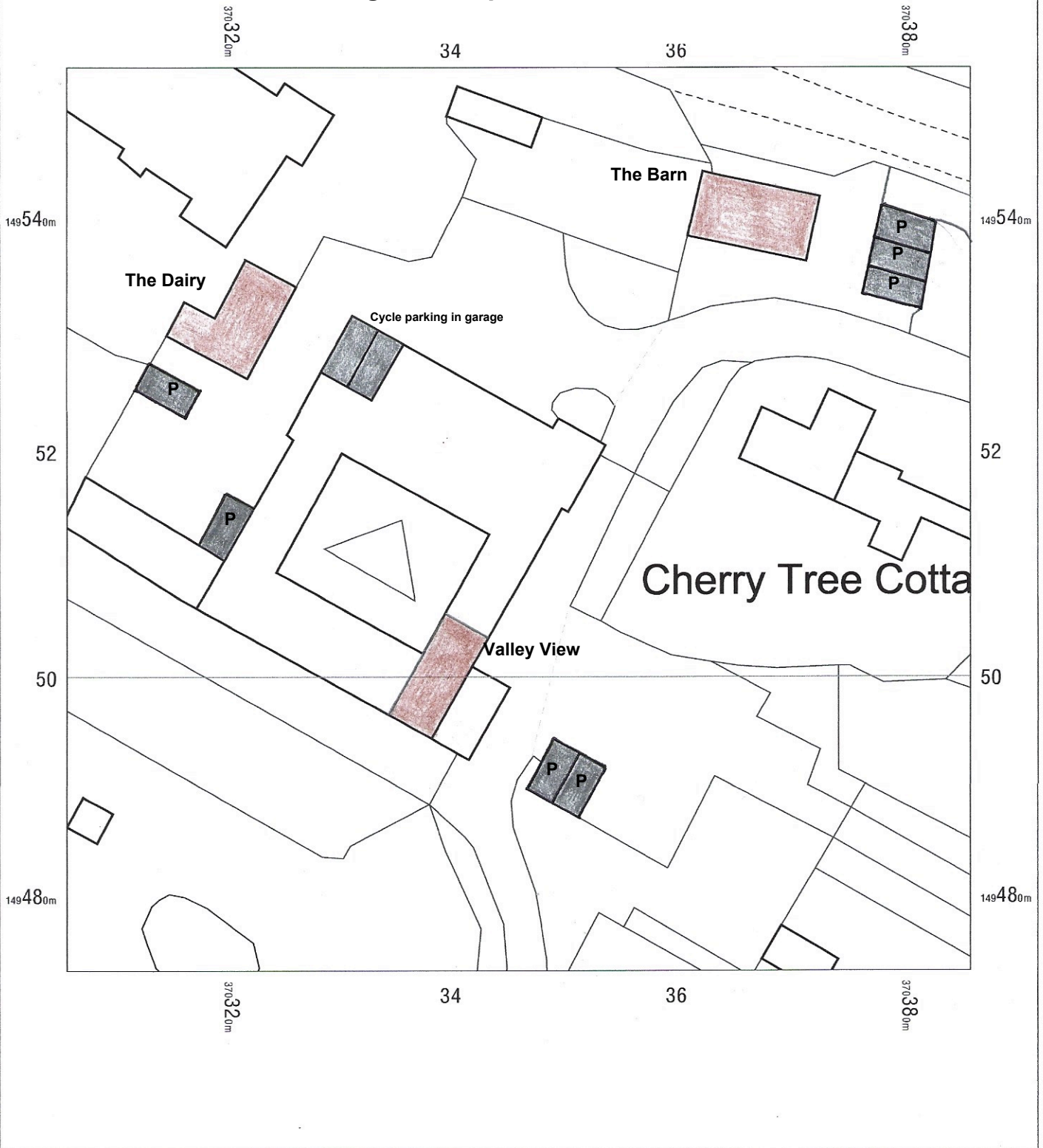


Existing and Proposed Block Plan

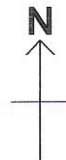


Upper Vobster Farm
Upper Vobster Road,
Vobster,
Radstock,
Frome,
Somerset
BA3 5SA

OS MasterMap 1250/2500/10000 scale
Sunday, April 24, 2022, ID: MPMBW-01033902
www.blackwellmapping.co.uk

1:500 scale print at A4, Centre: 370346 E, 149514 N

©Crown Copyright Ordnance Survey. Licence no. 100041041



BLACKWELL'S
MAPPING SERVICES
PERSONAL & PROFESSIONAL MAPPING
www.blackwellmapping.co.uk

TEL: 0800 151 2612
maps@blackwell.co.uk