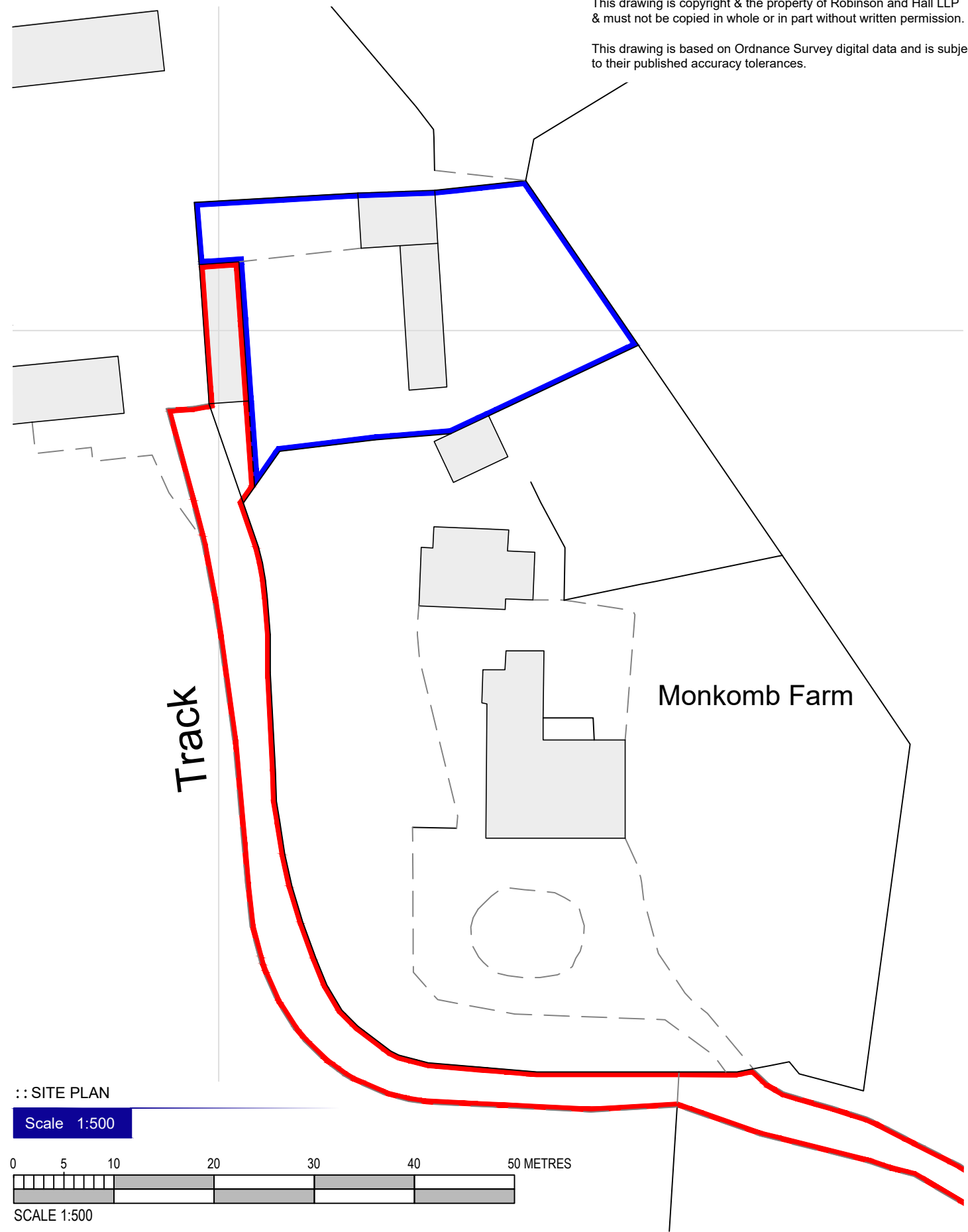


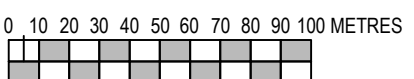
Based upon the Ordnance Survey sheet
No. SP 7426
With the Sanction of the Controller of H.M. Stationery Office.
Crown Copyright Reserved. Licence No. 10002265

This drawing is copyright & the property of Robinson and Hall LLP
& must not be copied in whole or in part without written permission.
This drawing is based on Ordnance Survey digital data and is subject
to their published accuracy tolerances.



::: LOCATION PLAN


Scale 1:2500



SCALE 1:2500

::: SITE PLAN

Scale 1:500



SCALE 1:500