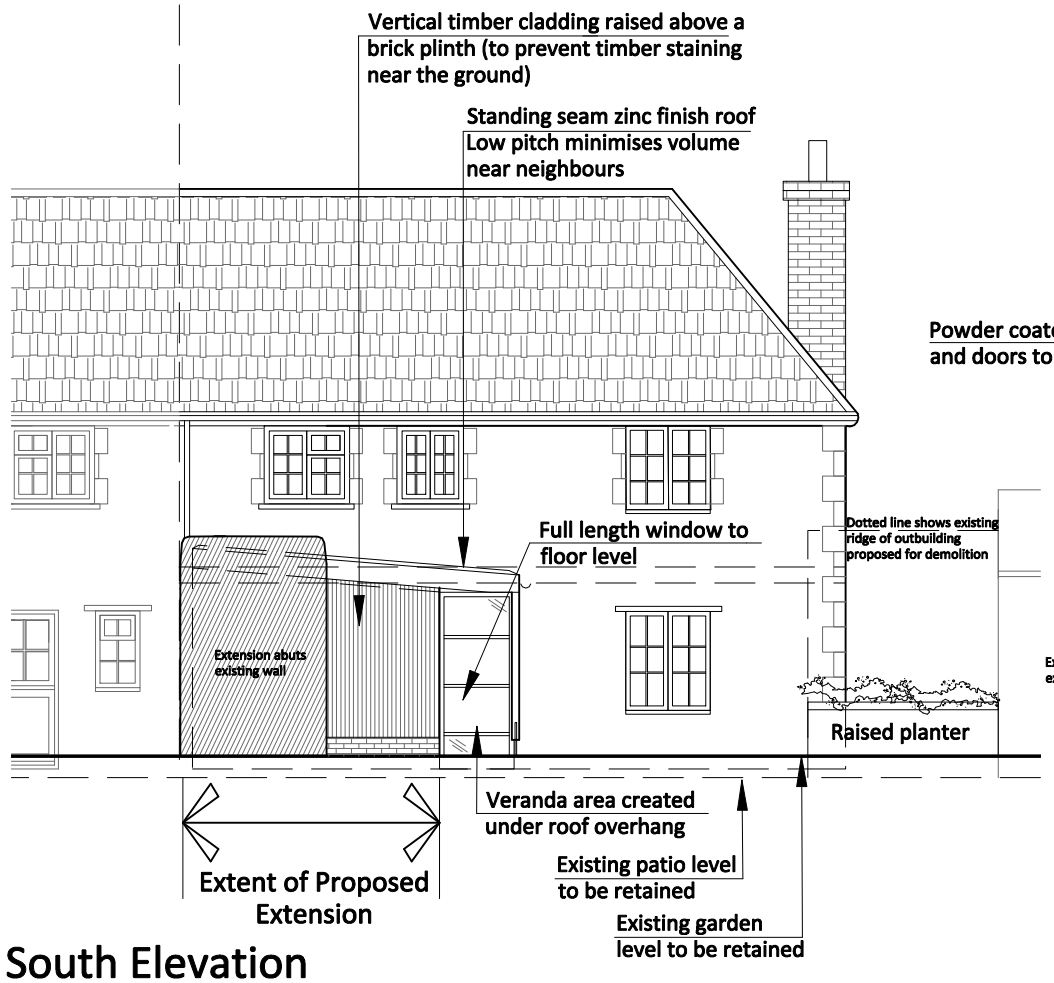

South Elevation (Rear Elevation)

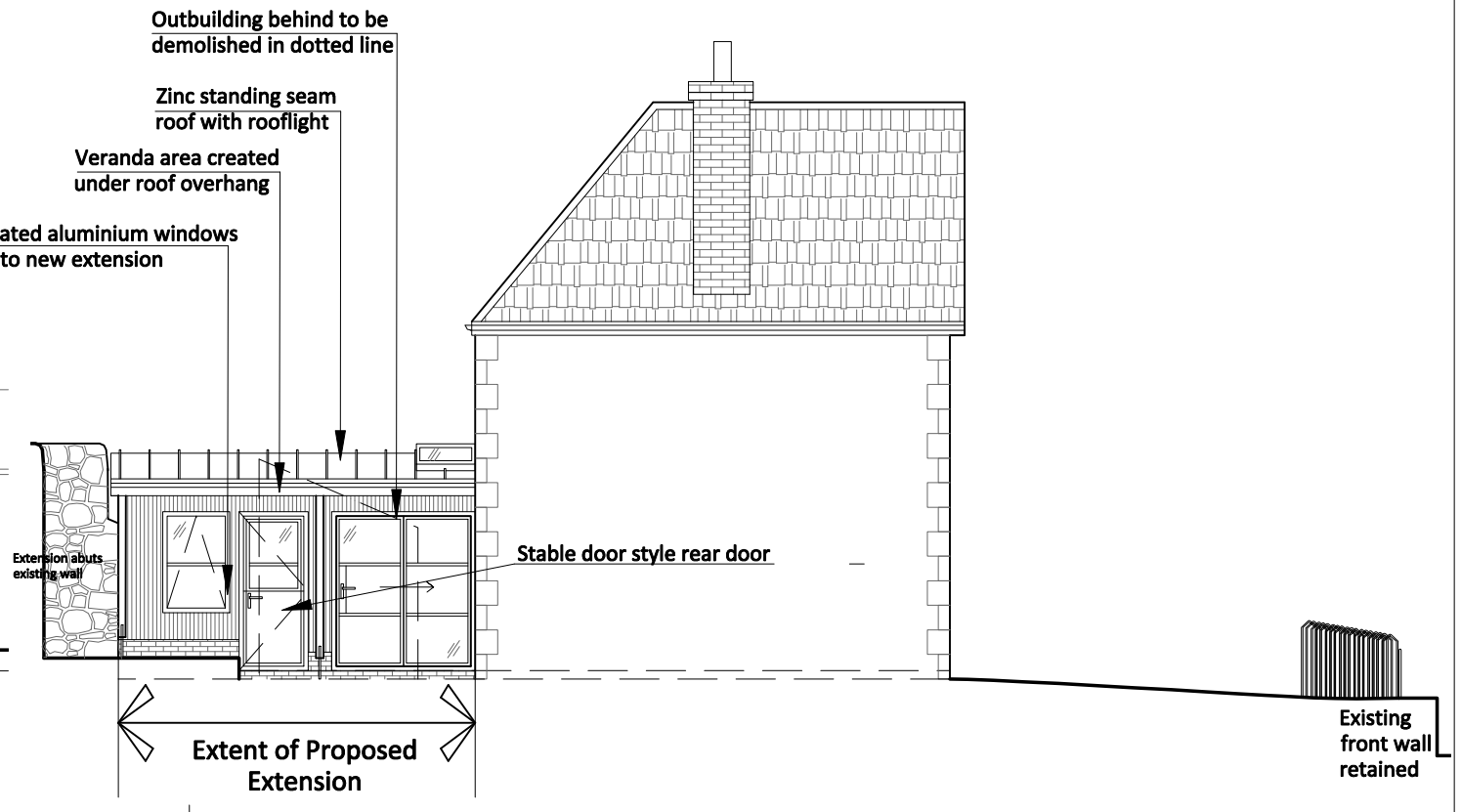

East Elevation (Side Elevation)

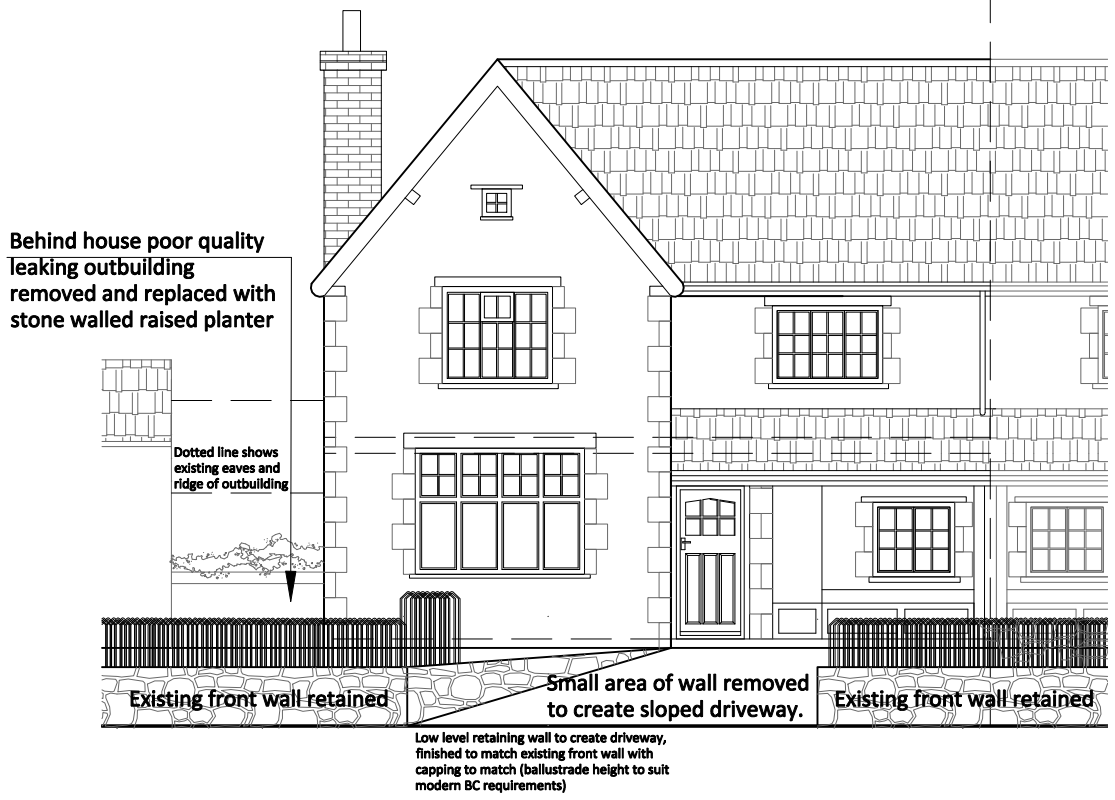

North Elevation (Street Elevation)

0 1 2 4 6 10m

1:100

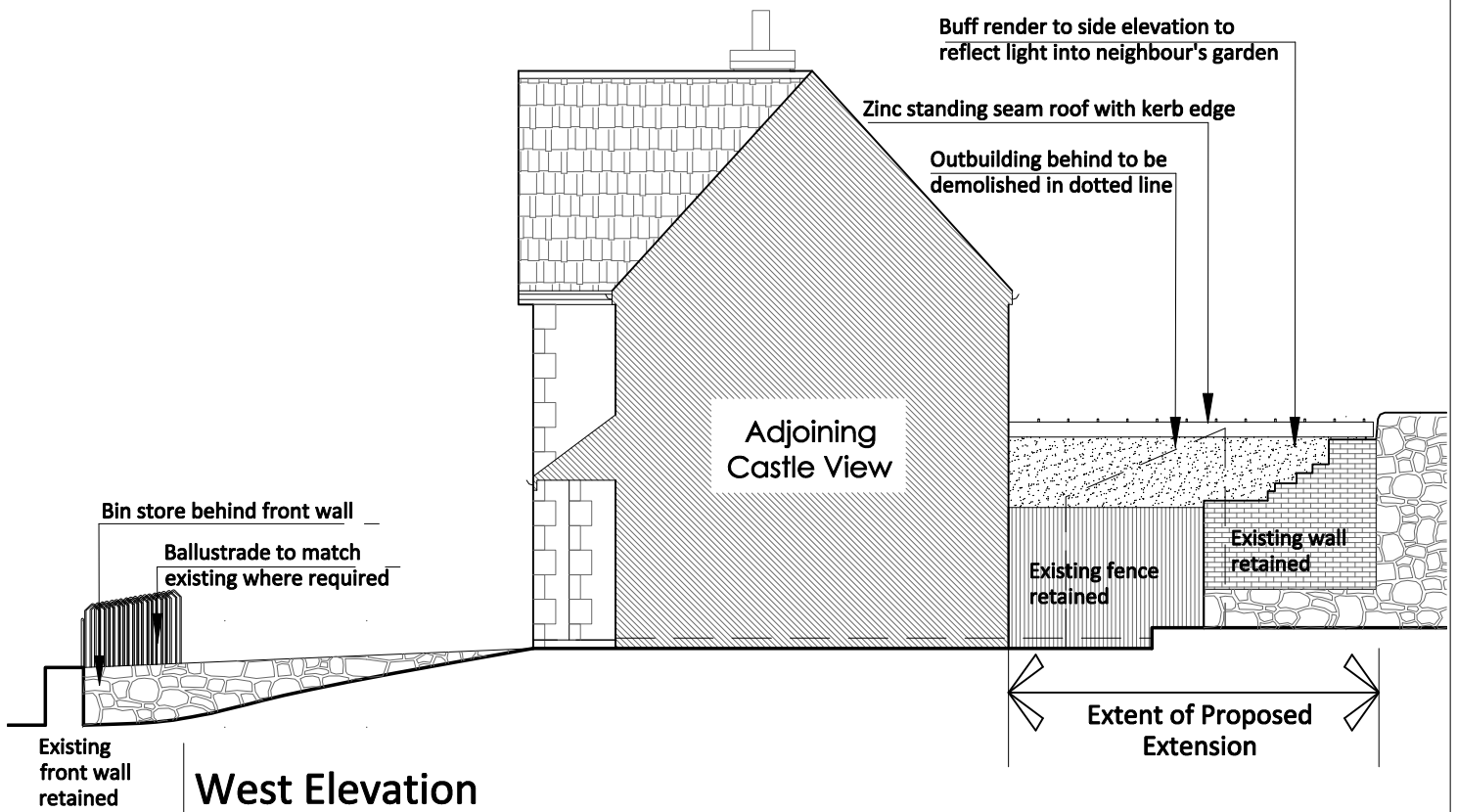

West Elevation (Side Elevation)

- All rights described in chapter IV of the copyright, designs and patents act 1988 have been generally asserted.
- Lacey Architecture Ltd owns the copyright of this design/drawing, which must not be reproduced in whole or part without the written permission of Lacey Architecture.

- Where any drawing is to be read in conjunction with another, including specialists, the two drawings shall be cross-checked and any discrepancies reported to the architectural designer before the work is put in hand
- All dimensions are in millimetres, all levels are in metres, unless shown otherwise
- Any discrepancies in dimensions or details on or between these drawings/specifications should be drawn to the attention of the Lacey Architecture and or the engineer in writing for clarification.
- Drawing prepared solely for the use of client, as detailed in text box, and is not to be copied, lent or used by any third party without written permission.
- ~~Do not scale from drawing~~, use figured dimensions only after checking. Report any discrepancies or omissions to architectural designer before ordering materials or putting work in hand.

ALL COMMENTS ON DRAWINGS TO BE SENT TO LACEY ARCHITECTURE - NOT THE APPLICANT

Rev	Date	Description	Drn
01	30.03.22	Alteration to glazing	-

Lacey Architecture Ltd.
A 14 North Road - Combe Down - Bath - BA2 5DQ
Reg No. 10713509 - England and Wales
E studio@lacey-architecture.co.uk
W www.lacey-architecture.co.uk

Project

Proposed Development at
Holmlea
Ridgeway Lane
Nunney, Frome - BA11 4NS

Client

Colin Garoghan and Emily Helmick

Drawing Title

Proposed Elevations

Scale	1:100 @ A3	Date	24.03.22
Drawn	V. Lacey	CHKD	-
DWG No.	04-00-01	Rev.	01

©COPYRIGHT