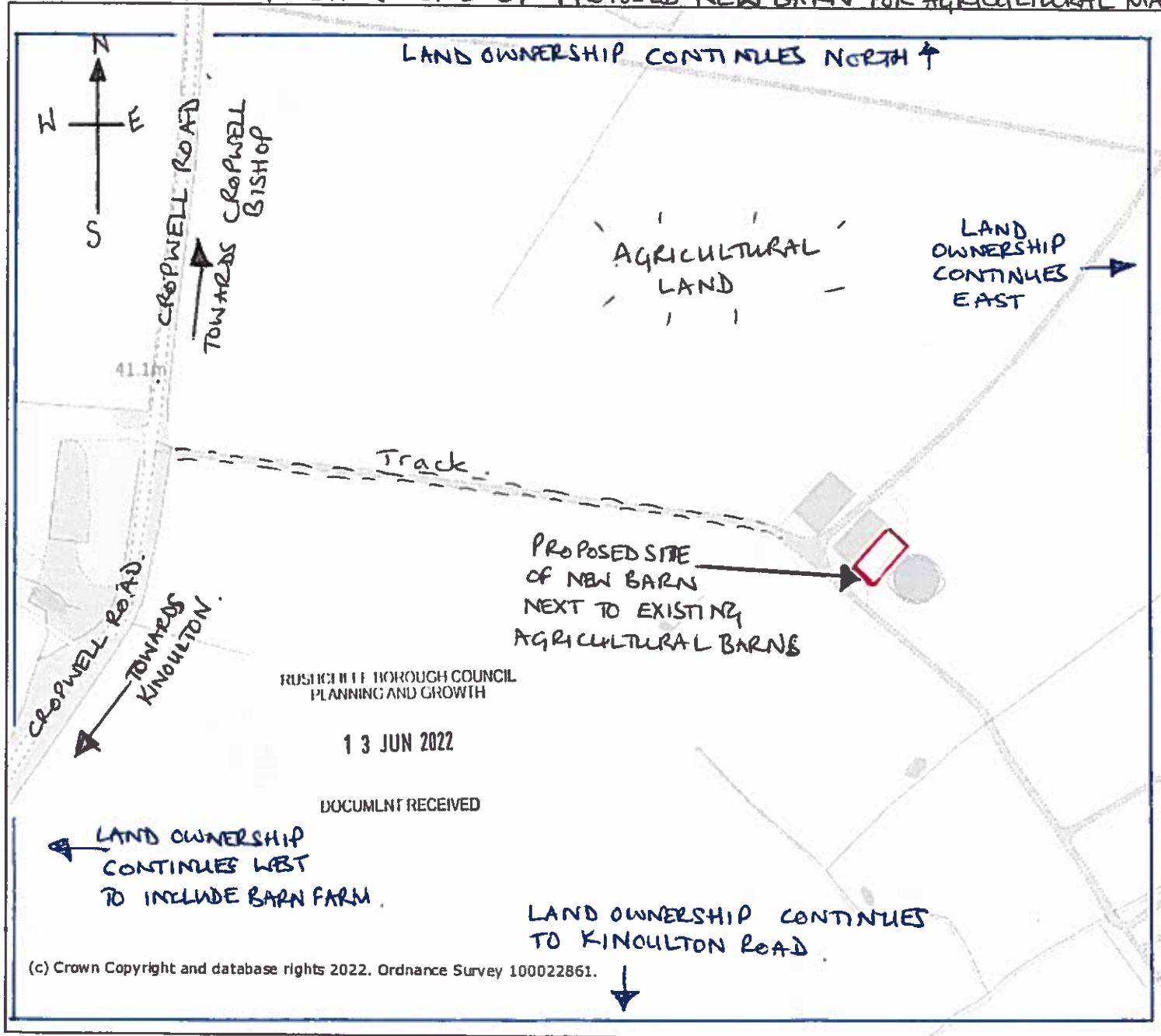




LOCATION MAP TO SHOW SITE OF PROPOSED NEW BARN FOR AGRICULTURAL MACHINERY ON LAND EAST OF CROP



-  — Proposed site of new agricultural barn.
-  — Blue line edge shows extent of land ownership on this map.

Projection = OSG836

xmin = 467300

ymin = 331500

xmax = 469000

ymax = 332400



Map produced by MAGIC on 17 May, 2022.

Copyright resides with the data suppliers and must not be reproduced without their permission. Information in MAGIC is a snapshot of the information that is being maintained or continually updated by the originating organisation. Please refer to the metadata details as information may be illustrative or representative rather than definitive at this stage.