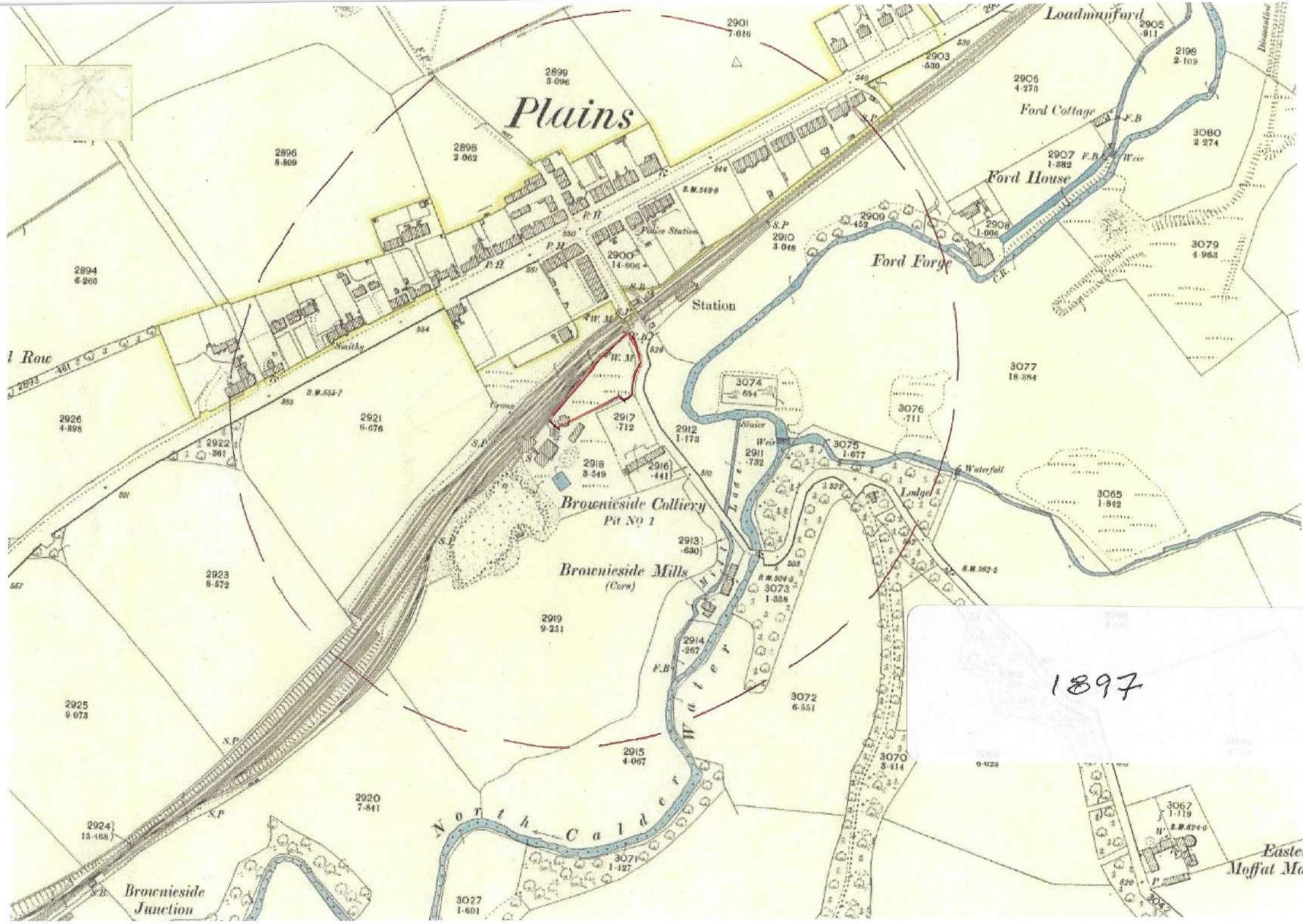


BROWNIESIDE COTTAGE SITE
1860



Plains

1897

Easter Moffat Ma

2206
5.838

2203
7.363

2201
730

3089
.361

.170

2199
412

2905
1.053

2198
1.577

2906
4.169

2198
1.093

2907
.988

3090
23.062

3079
3.109

3079
1.270

Plains

2896
5.769

2900
27.038

2910
3.365

2910
1.168

Ford Forge
(Disused)

Ford House

Ford Cottage

Sewage Works
(Lenark County Council)

2918
1.328

2917
.927

2912
1.181

2911
.730

2907
1.335

3075
1.483

3077
.081

2919
12.305
Brownieside Mills
(Corn)

2913
.312

2914
.614

3072
1.319

3072
.128

2915
4.075

3072
15.396

1935

3079
3.798

3078
.773

3068
1.842

3064
5.067

3067
1.755

94
19

993
166

926
163

2923
.100

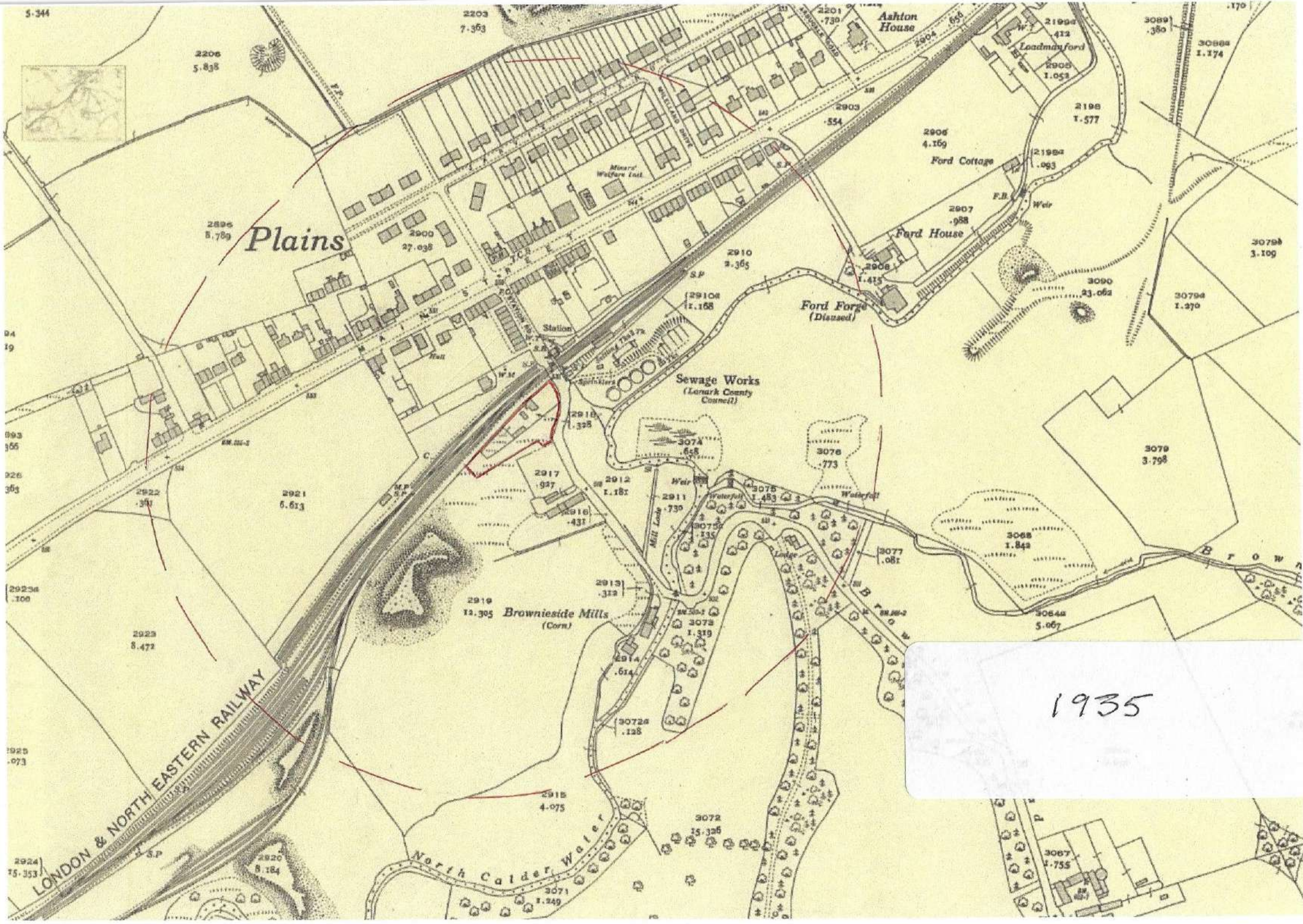

2923
8.472

2925
.073

2924
15.353

2920
8.184

2920
8.184





ains

WALLACE STREET

Ashton House

Loadmanford

B.M. 541-18
Ford Cottage

Ford House

Weir

Hall

Pol. Sta.
Station

Ford Forge
(Disused)

Sewage Works
(Lanark County Council)

Weir

Waterfall

Hall W.M.

B.M. 556-08

Brownieside Mills
(Corn)

Lodge

B.M. 504-13

B.M. 562-07

G.P.
B.M. 559-31

1938/49

B.M. 624-53

Easter Moffat Mains

639

B.M. 627-76

Brownieside Junction



Pains

NINTH DISTRICT
NORTH LANARKSHIRE CO CONST
NS 8066

1966/69

4635
8-74

Sewage Farm

Sewage Dips

Hillhead

6652
13-98

7364
-68

7765
1-72

17762
-38

7950
-51

7544
1-30

7542
1-23

7947
-75

8646
7-70

9046
-23

0090
-76

9084
2-14

8076
1-20

0071
7-30

09561
-98

0056
-34

669

668

667

666

665

40

00

665