

Site Details:

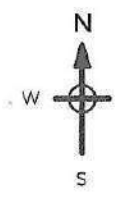
Client Ref: 36160
 Report Ref: CMAPS-MNOW-706065-831036-36160-
 Grid Ref: 279702, 666684

Map Name: County Series

Map date: 1864

Scale: 1:10,560

Printed at: 1:10,560



*Red - 120 Main St.
 blue - Brownieside Cottage*

Surveyed 1859
 Revised N/A
 Edition 1864
 Copyright N/A
 Levelled N/A



Produced by
 GroundSure Insights
 T: 08444 159000
 E: info@groundsure.com
 W: www.groundsure.com



Supplied by:
<http://www.mapsnowdirect.co.uk/>
support@mapsnow.co.uk

© Crown copyright and database rights 2018 Ordnance Survey 10003
 Production date: 19 April 2018

Map legend available at:
www.groundsure.com/sites/default/files/groundsure_legend.pdf



Site Details:

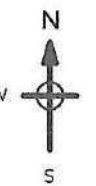
Client Ref: 36160
 Report Ref: CMAPS-MNOW-706065-831036-36160
 Grid Ref: 279702, 666684

Map Name: County Series

Map date: 1897

Scale: 1:10,560

Printed at: 1:10,560



*Red - 120 Main St.
 Blue - Brownieside Cottage*

Surveyed 1859
 Revised 1897
 Edition N/A
 Copyright N/A
 Levelled N/A

Surveyed 1859
 Revised 1897
 Edition N/A
 Copyright N/A
 Levelled N/A



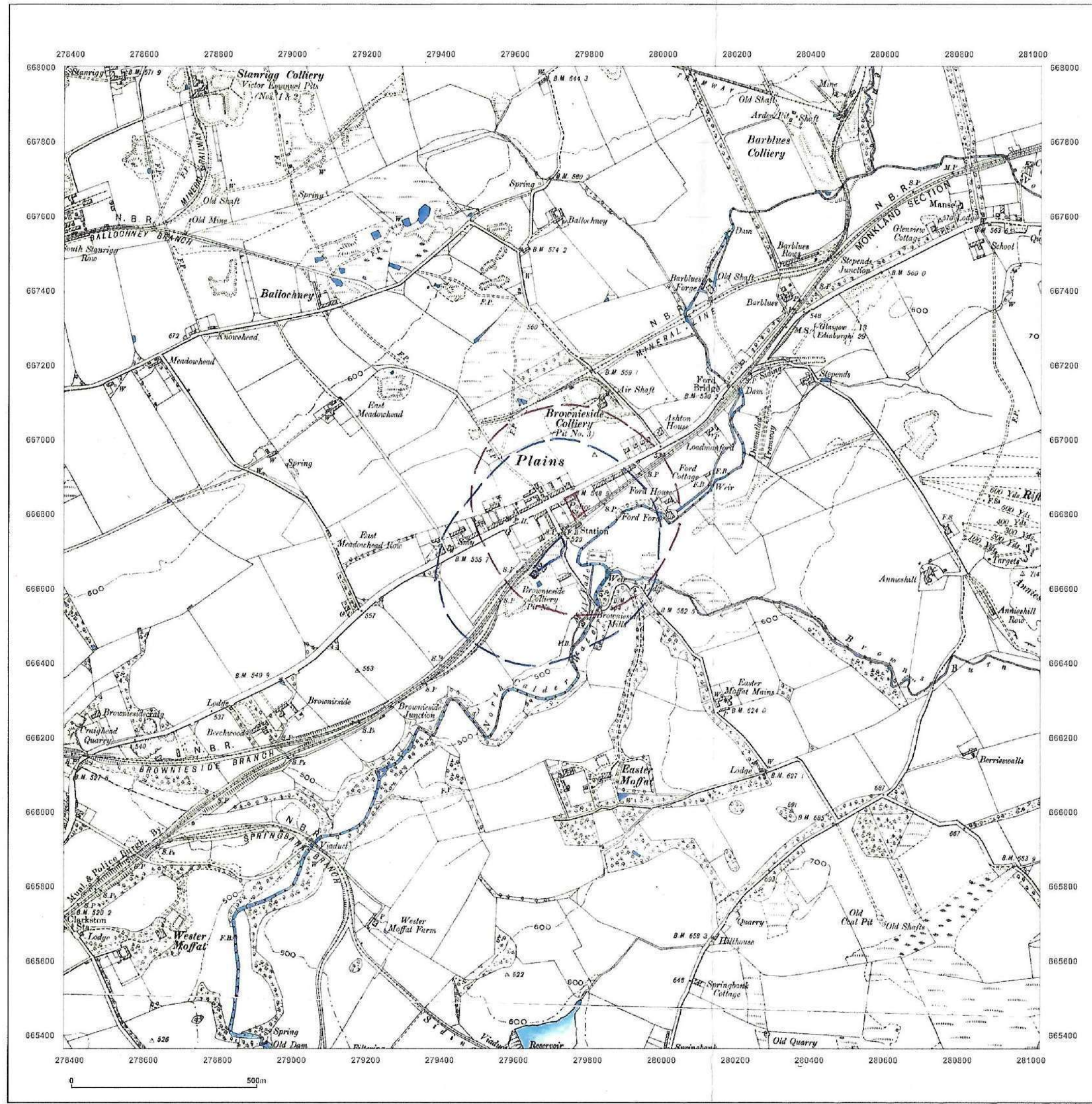
Produced by
 GroundSure Insights
 T: 08444 159000
 E: info@groundsure.com
 W: www.groundsure.com



Supplied by:
<http://www.mapsnowdirect.co.uk/>
support@mapsnow.co.uk

© Crown copyright and database rights 2018 Ordnance Survey 1000:
 Production date: 19 April 2018

Map legend available at:
www.groundsure.com/sites/default/files/groundsure_legend.pdf





Site Details:

Client Ref: 36160
 Report Ref: CMAPS-MNOW-706065-831036-36160-
 Grid Ref: 279702, 666684

Map Name: County Series

Map date: 1910

Scale: 1:10,560

Printed at: 1:10,560



*Red - 120 Main St.
 Blue - Brownsieside Cottage*

Surveyed 1859
 Revised 1910
 Edition N/A
 Copyright N/A
 Levelled N/A



Produced by
 GroundSure Insights
 T: 08444 159000
 E: info@groundsure.com
 W: www.groundsure.com

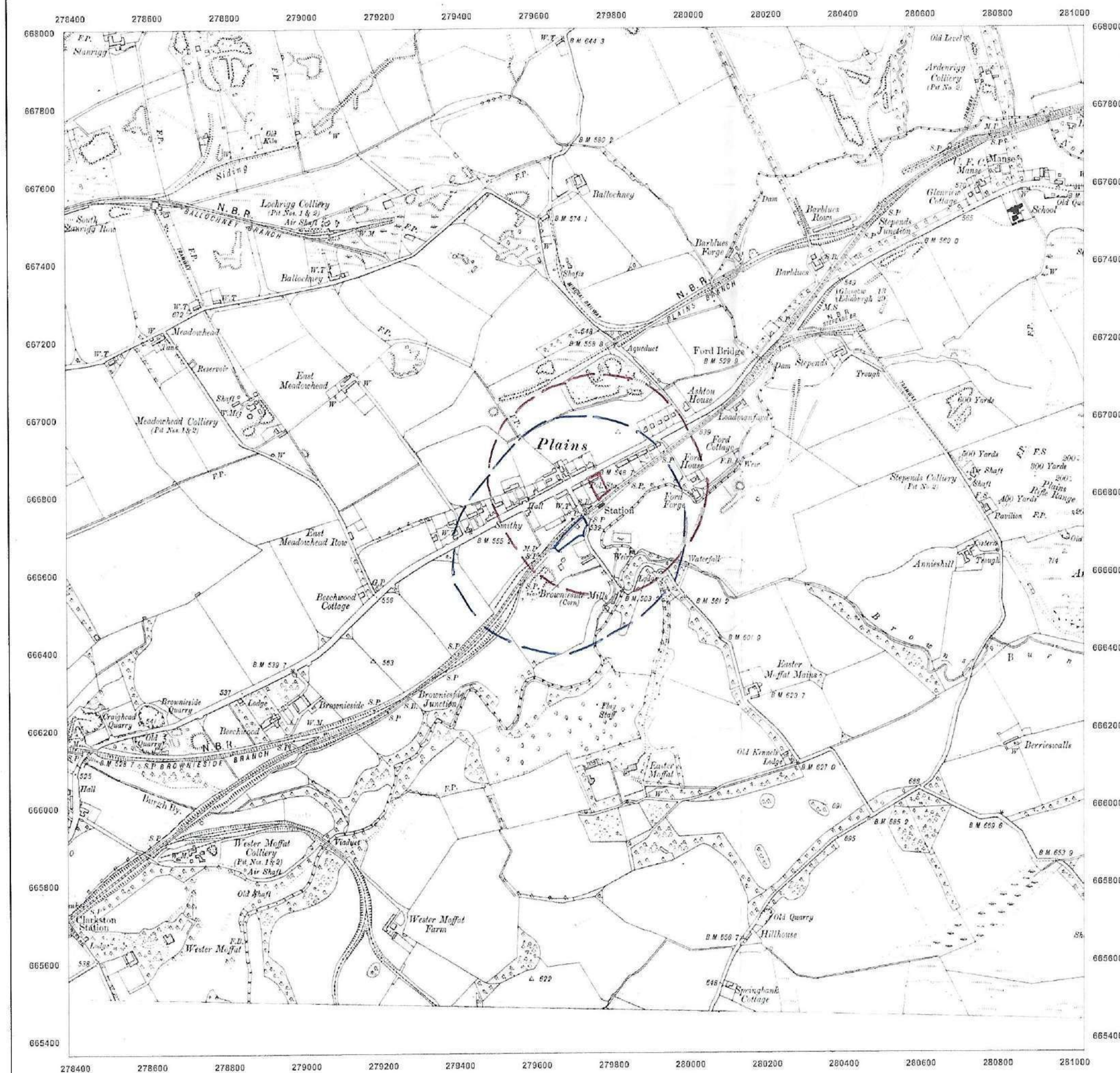


Supplied by:
<http://www.mapsnowdirect.co.uk/>
support@mapsnow.co.uk

© Crown copyright and database rights 2018 Ordnance Survey 10003

Production date: 19 April 2018

Map legend available at:
www.groundsure.com/sites/default/files/groundsure_legend.pdf



Site Details:

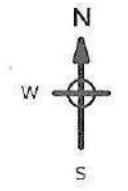
Client Ref: 36160
 Report Ref: CMAPS-MNOW-706065-831036-36160-
 Grid Ref: 279702, 666684

Map Name: County Series

Map date: 1936

Scale: 1:10,560

Printed at: 1:10,560



Red - 120 Main St
Blue - Brownieside Cottage

Surveyed 1859
 Revised 1936
 Edition N/A
 Copyright N/A
 Levelled N/A



Produced by
 GroundSure Insights
 T: 08444 159000
 E: info@groundsure.com
 W: www.groundsure.com

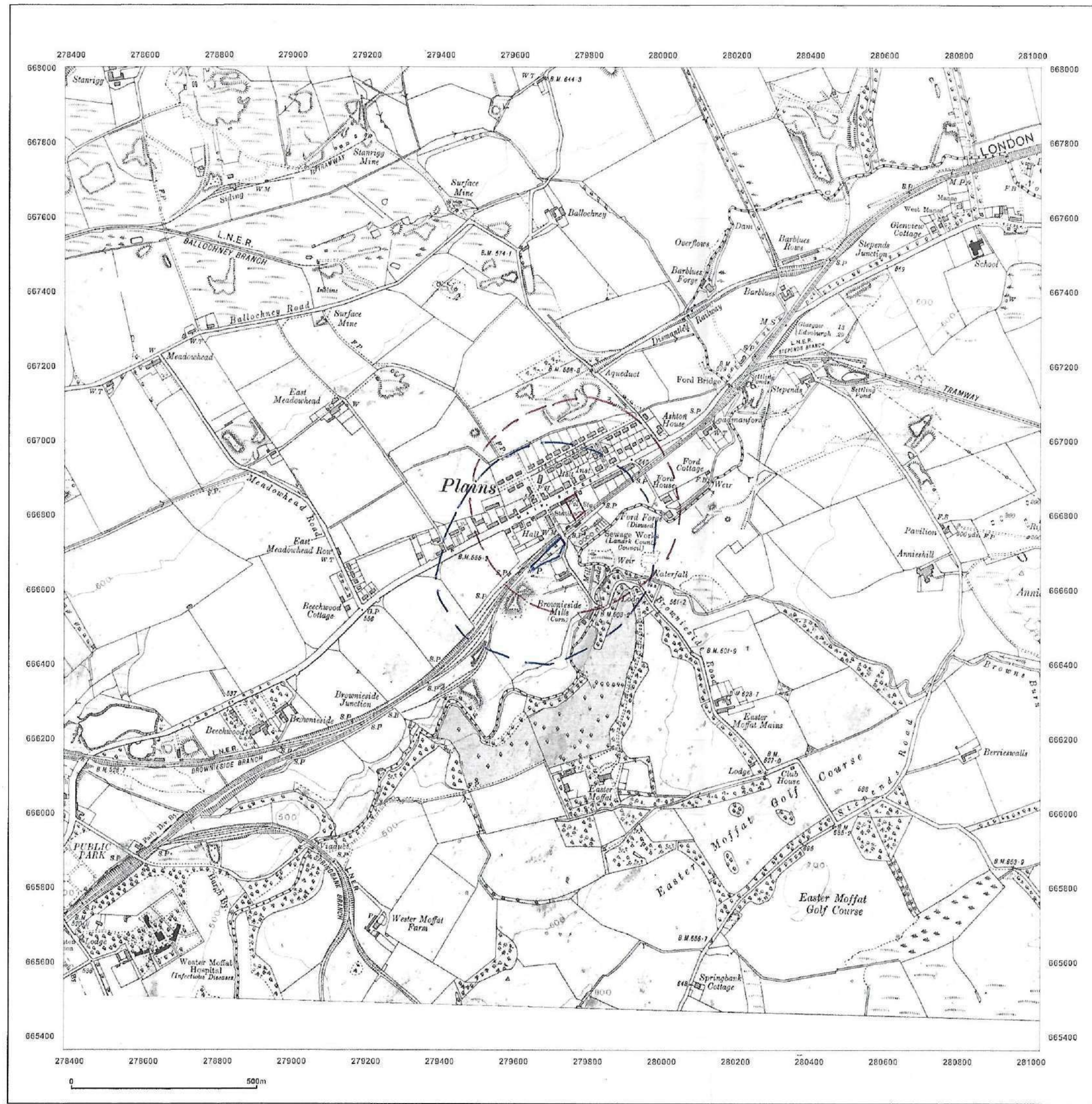


Supplied by:
<http://www.mapsnowdirect.co.uk/>
support@mapsnow.co.uk

© Crown copyright and database rights 2018 Ordnance Survey 1000

Production date: 19 April 2018

Map legend available at:
www.groundsure.com/sites/default/files/groundsure_legend.pdf





Site Details:

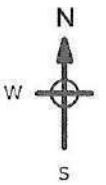
Client Ref: 36160
 Report Ref: CMAPS-MNOW-706065-831036-36160-
 Grid Ref: 279702, 666684

Map Name: County Series

Map date: 1946

Scale: 1:10,560

Printed at: 1:10,560



Red - 120 Main St
Blue - Brownsie Cottage

Surveyed 1859
 Revised 1946
 Edition N/A
 Copyright N/A
 Levelled N/A

Surveyed 1859
 Revised 1946
 Edition N/A
 Copyright N/A
 Levelled N/A



Produced by
 GroundSure Insights
 T: 08444 159000
 E: info@groundsure.com
 W: www.groundsure.com



Supplied by:
<http://www.mapsnowdirect.co.uk/>
support@mapsnow.co.uk

© Crown copyright and database rights 2018 Ordnance Survey 1000

Production date: 19 April 2018

Map legend available at:
www.groundsure.com/sites/default/files/groundsure_legend.pdf





Site Details:

Client Ref: 36160
 Report Ref: CMAPS-MNOW-706065-831036-36160-
 Grid Ref: 279702, 666684

Map Name: Provisional

Map date: 1955

Scale: 1:10,560

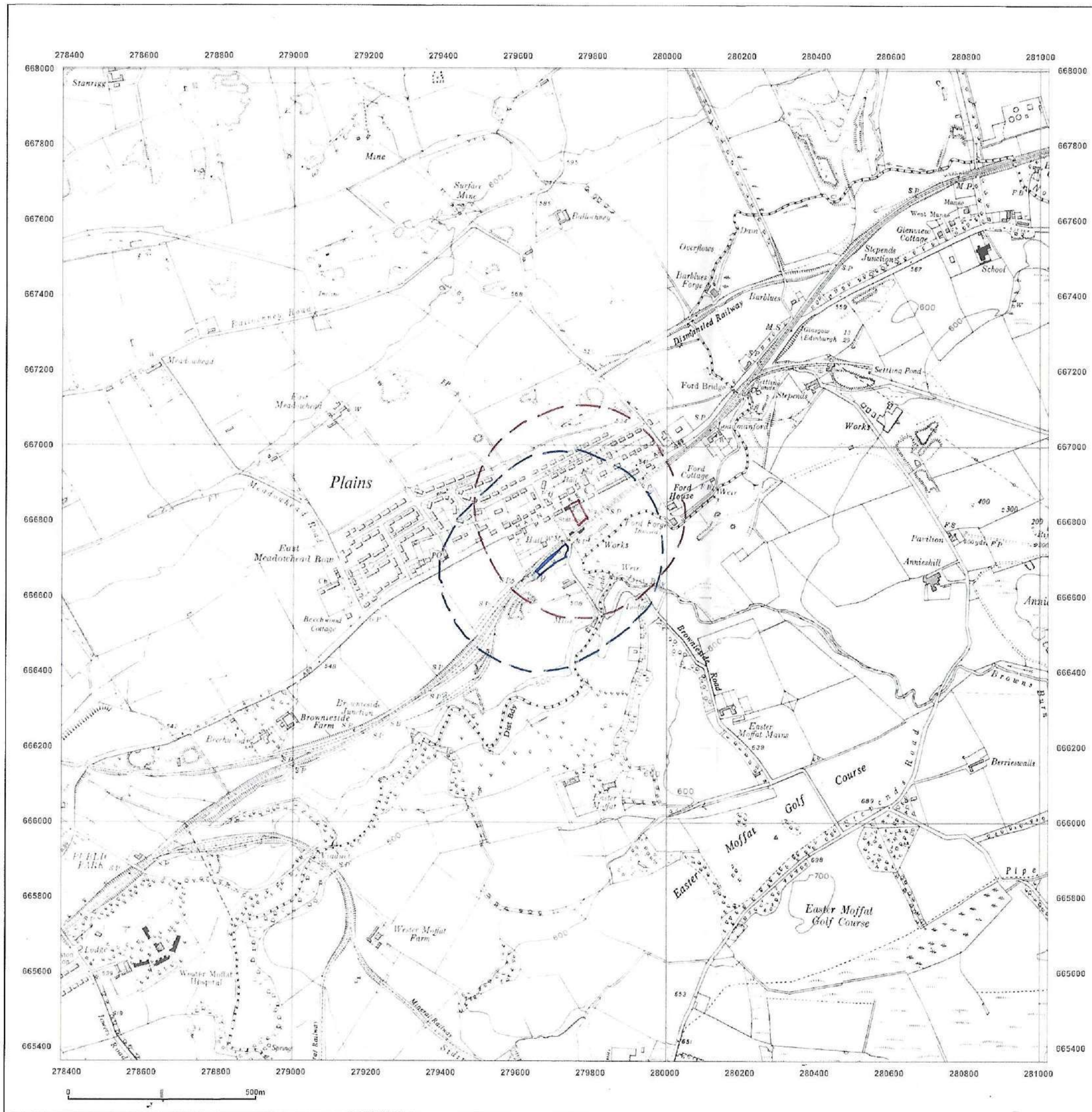

Printed at: 1:10,560




*Red - 120 Main St
 Blue - Brown's side Cottage*

Surveyed 1955
 Revised 1955
 Edition N/A
 Copyright N/A
 Levelled N/A

Surveyed 1
 Revised 19
 Edition N/A
 Copyright N/A
 Levelled N/A



Produced by
 GroundSure Insights
 T: 08444 159000
 E: info@groundsure.com
 W: www.groundsure.com



Supplied by:
<http://www.mapsnowdirect.co.uk/>
support@mapsnow.co.uk

© Crown copyright and database rights 2018 Ordnance Survey 1000

Production date: 19 April 2018

Map legend available at:
www.groundsure.com/sites/default/files/groundsure_legend.pdf