






-  Site Boundary
-  2km Radii from Site Boundary



Project	Aldi, Little Testwood Farm
Drawing Title	Site Location Plan
Scale	1:20,000@A3
Drawing No.	13865/P01
Date	March 2022
Checked	ECW/RM




WeWork Offices, 30 Stamford Street, Southbank, London, SE19LQ  
 T: 020 395 494 70 E: info@tylergrange.co.uk W: www.tylergrange.co.uk





 Site Boundary

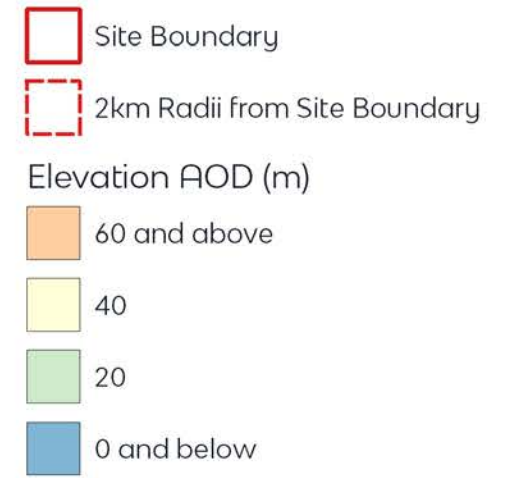
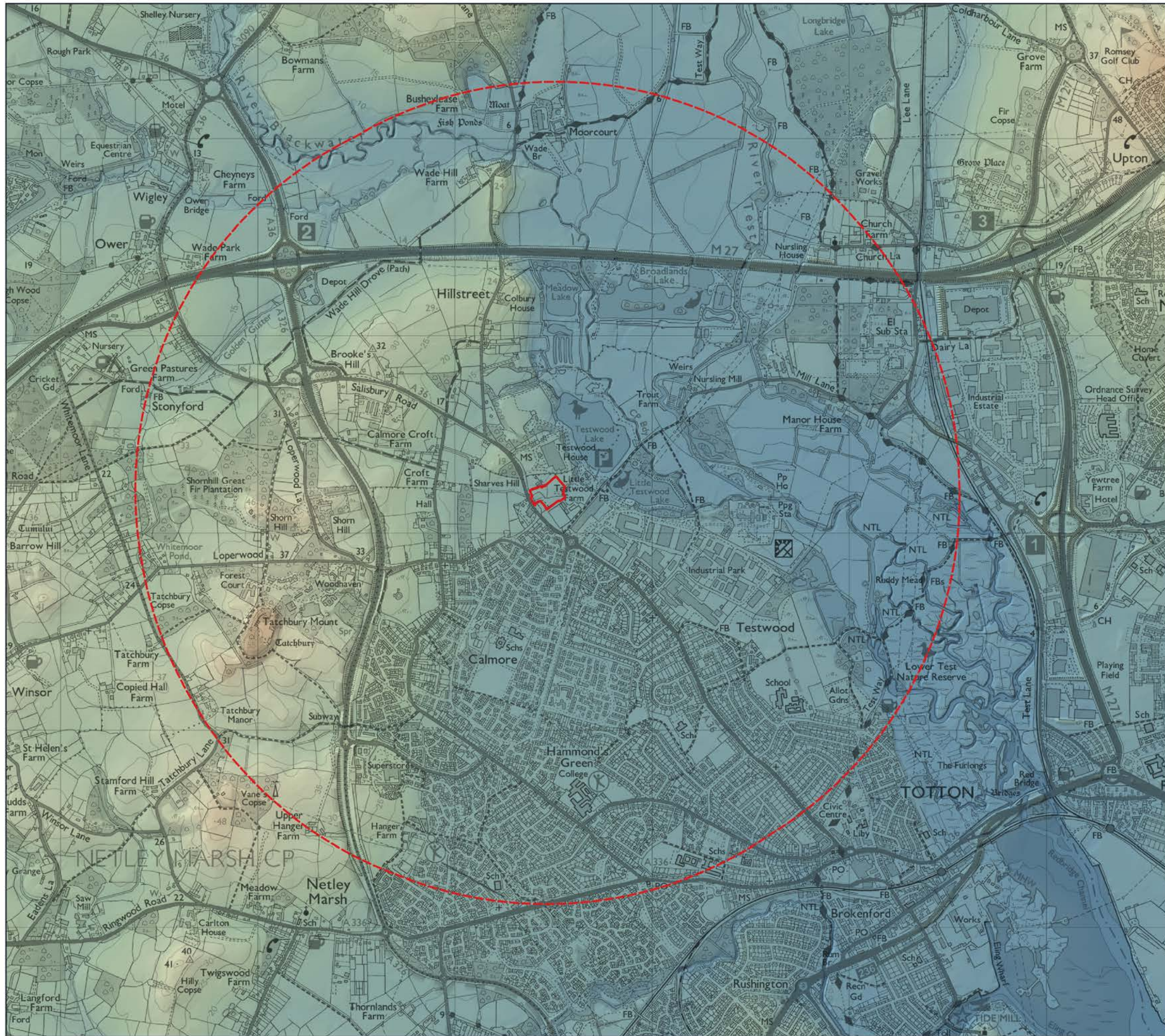


Project	Aldi, Little Testwood Farm
Drawing Title	Site Context
Scale	1:12,500@A3
Drawing No.	13865/P02
Date	March 2022
Checked	ECW/RM




WeWork Offices, 30 Stamford Street, Southbank, London, SE1 9LQ  
 T: 020 395 494 70 E: info@tylergrange.co.uk W: www.tylergrange.co.uk





Source:  
The plan has been modelled using GIS computer software (QGIS) and Ordnance Survey Terrain 5 data.

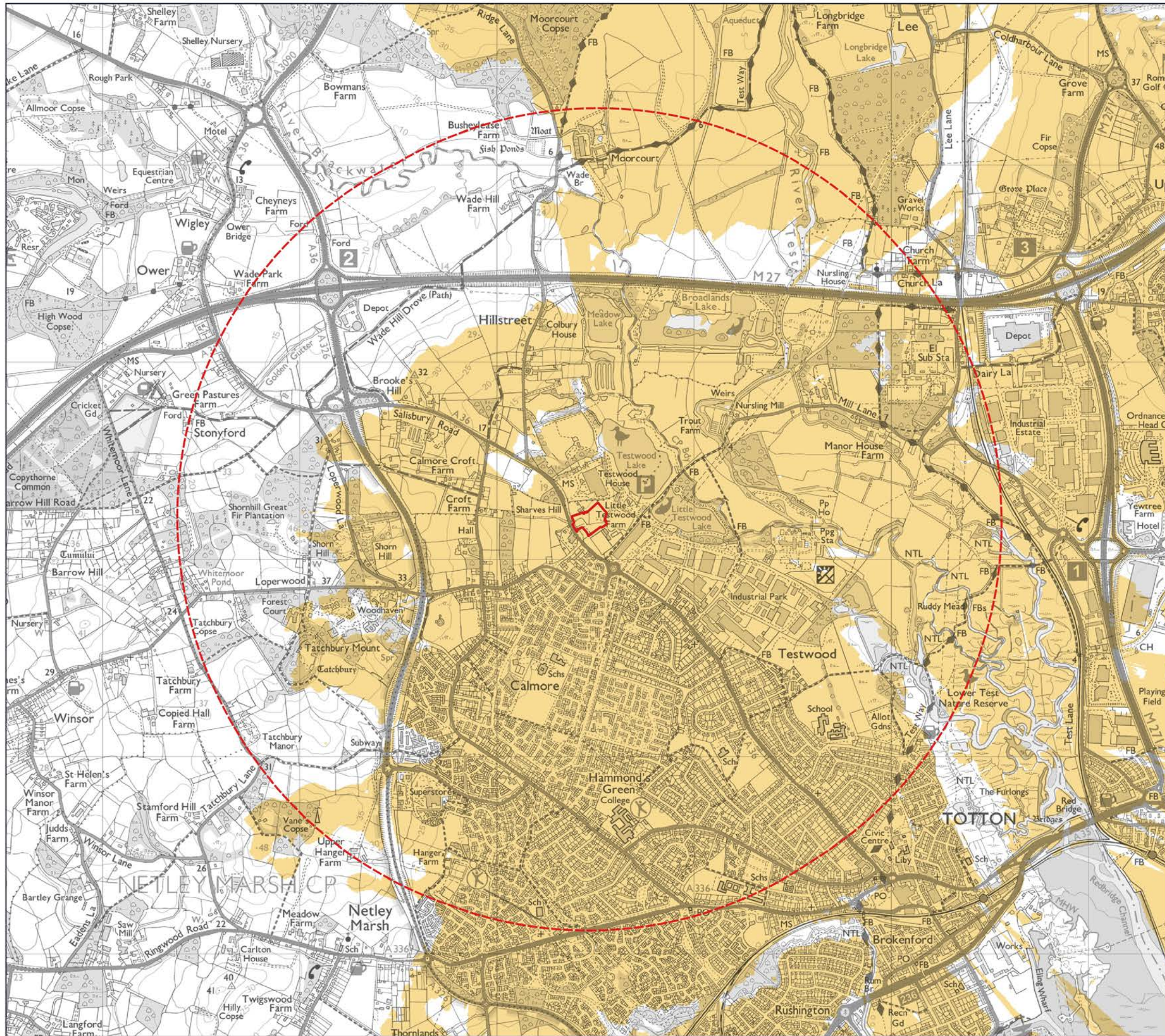


Project	Aldi, Little Testwood Farm
Drawing Title	Topography
Scale	1:20,000@A3
Drawing No.	13865/P03
Date	March 2022
Checked	ECW/RM




WeWork Offices, 30 Stamford Street, Southbank, London, SE1 9LQ  
T: 020 395 4470 E: info@tylergrange.co.uk W: www.tylergrange.co.uk





- Site Boundary
- 2km Radii from Site Boundary
- Zone of Theoretical Visibility (ZTV)
- Potential Visibility

Source:  
 The Zone of Theoretical Visibility (ZTV) illustrates the extent to which the development at an 9m ridge height is potentially visible within a 5km radius (1.6m high receptor). The ZTV has been modelled using GIS computer software (QGIS) and Ordnance Survey Terrain 5 data, and as such does not take into account built form or vegetation present within the landscape. Field verification is required to refine the accuracy of the ZTV.

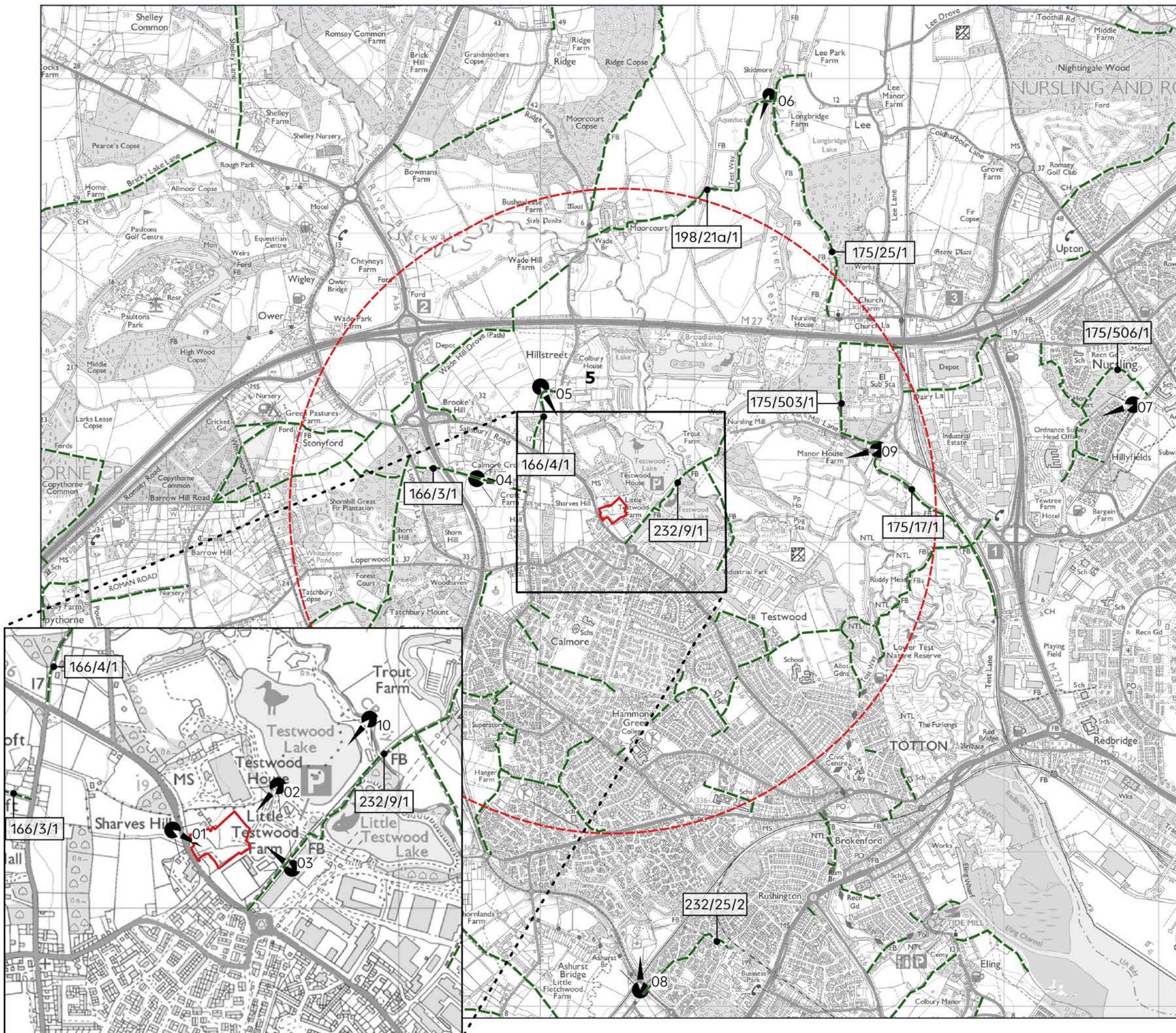


Project	Aldi, Little Testwood Farm
Drawing Title	Zone of Theoretical Visibility
Scale	1:20,000@A3
Drawing No.	13865/P04
Date	March 2022
Checked	ECW/RM




WeWork Offices, 30 Stamford Street, Southbank, London, SE1 9LQ  
 T: 020 395 444 70 E: info@tylergrange.co.uk W: www.tylergrange.co.uk





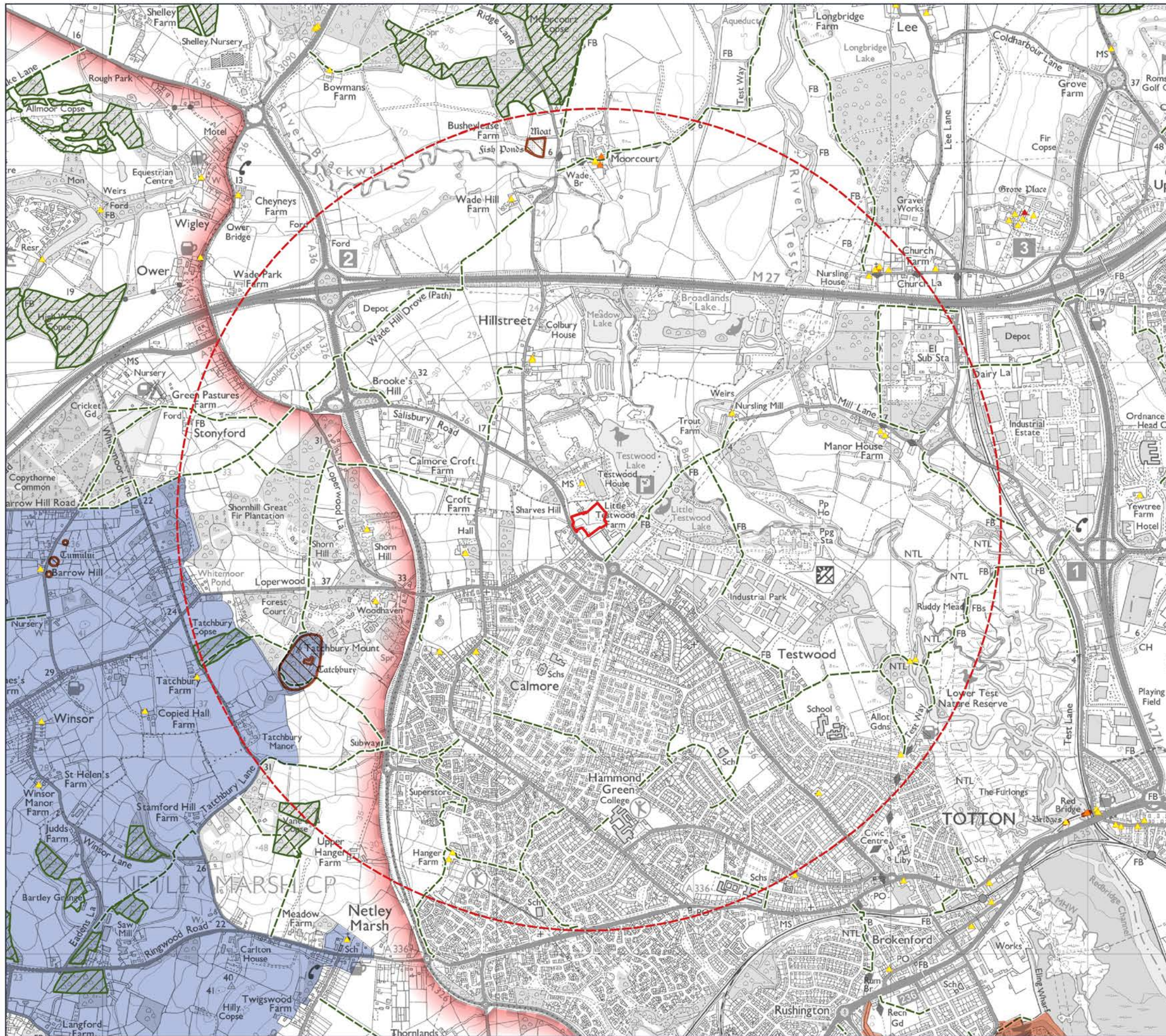
- Site Boundary
- 2km Radii from Site Boundary
- Public Rights of Way
- Viewpoint




Project	Aldi, Little Testwood Farm
Drawing Title	Viewpoint Location Plan
Scale	1:25,000@A3
Drawing No.	13865/P05a
Date	March 2022
Checked	ECW/RM







- Site Boundary
- 2km Radii from Site Boundary
- New Forest District Council**
- Conservation Area
- New Forest National Park Authority**
- Conservation Area
- Other Designations**
- New Forest National Park
- Ancient Woodland
- Scheduled Monuments
- Public Right of Way
- Listed Buildings**
- ▲ Grade I
- ▲ Grade I
- ▲ Grade II

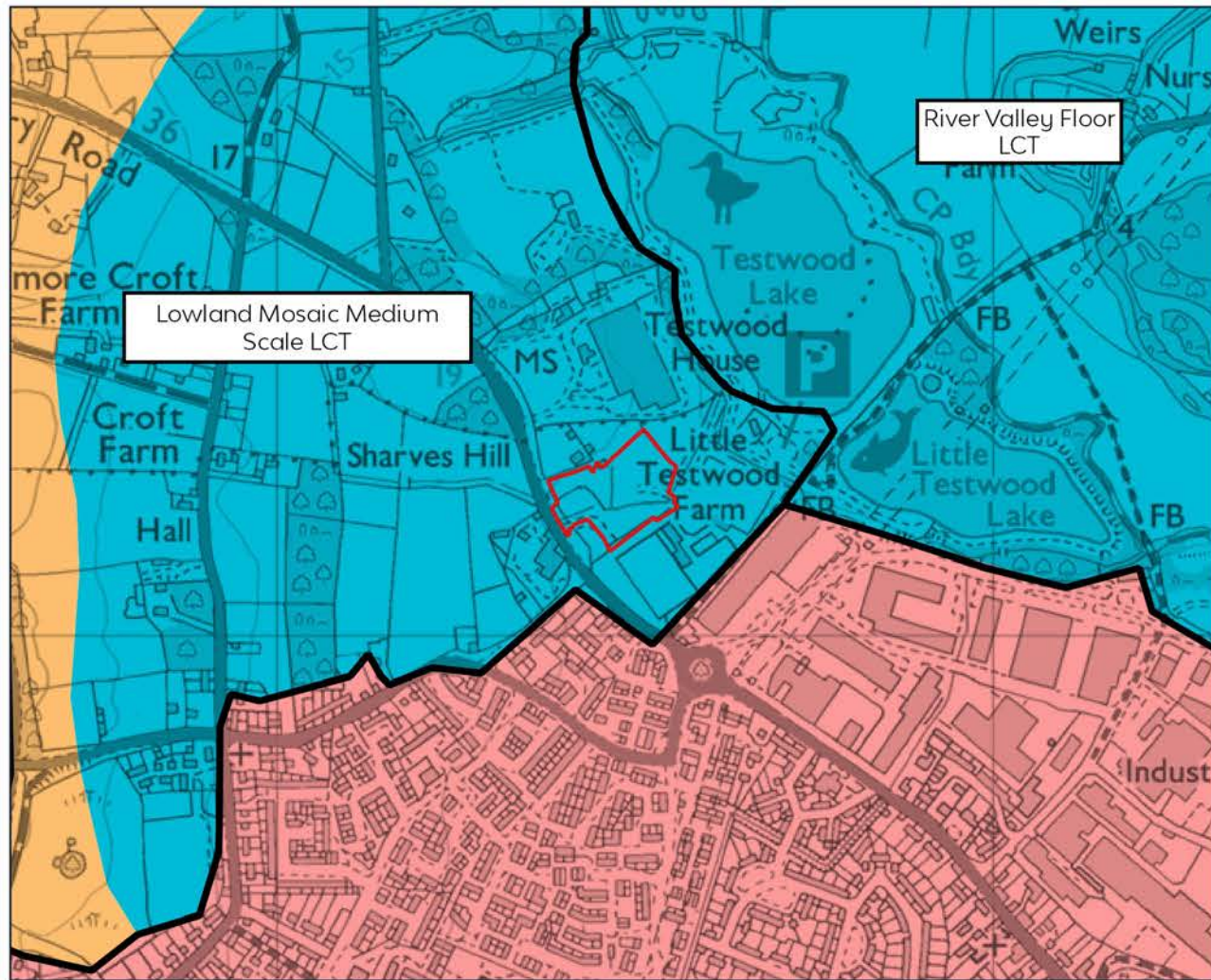


Project Aldi, Little Testwood Farm  
 Drawing Title Landscape Planning Policy  
 Scale 1:20,000@A3  
 Drawing No. 13865/P07  
 Date March 2022  
 Checked ECW/RM






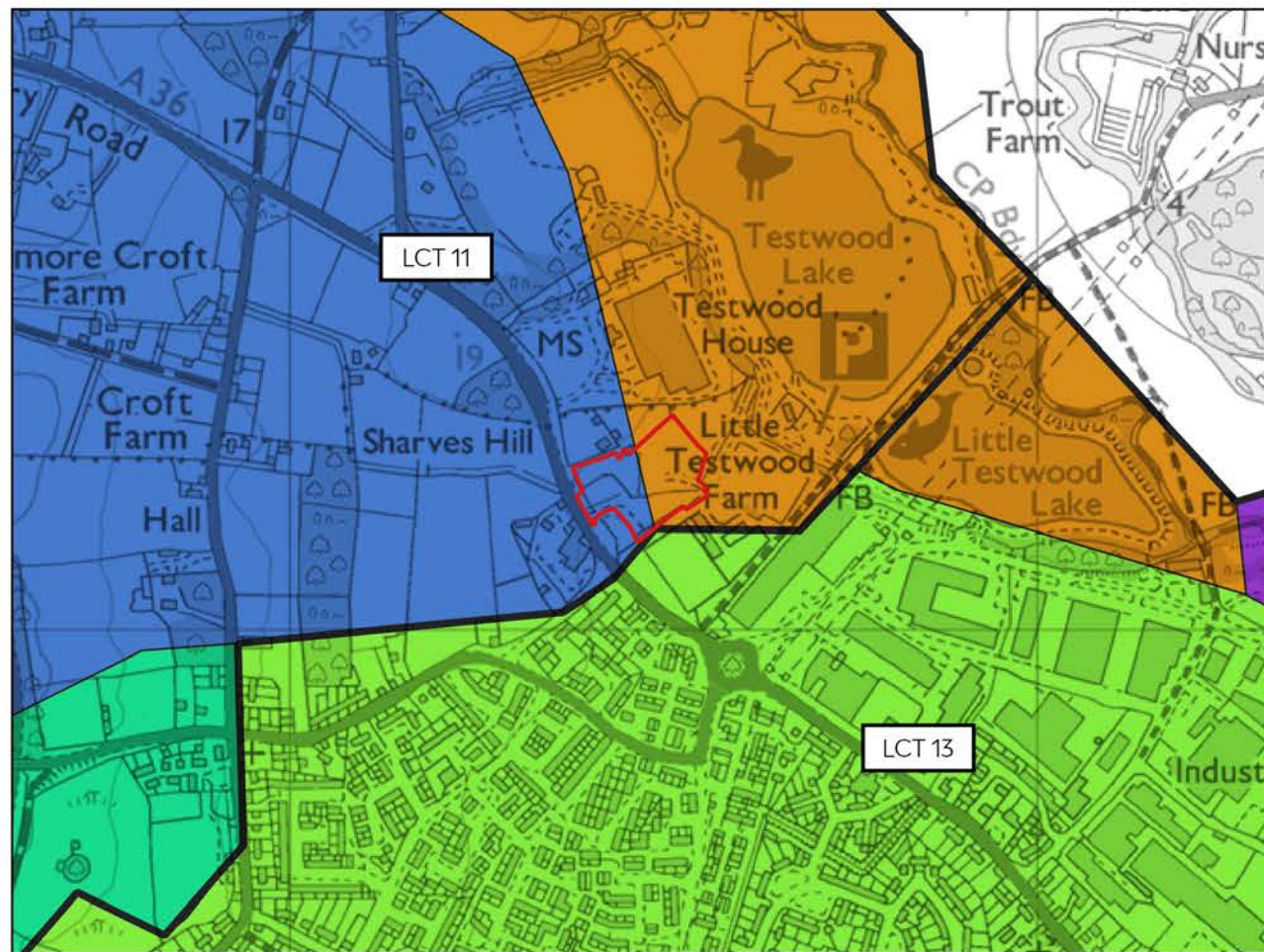

WeWork Offices, 30 Stamford Street, Southbank, London, SE1 9LQ  
 T: 020 395 494 70 E: info@tylergrange.co.uk W: www.tylergrange.co.uk






Hampshire County Council  
Landscape Character Assessment  
(Adopted 2012)

-  Site Boundary
- Landscape Character Type (LCT)**
-  Lowland Mosaic Medium Scale
-  River Valley Floor
- Landscape Character Area (LCA)**
-  Copythorne and Ashurst Heath Associated Wooded Farmland
-  Test Valley
-  New Forest Waterside



New Forest District Council  
Landscape Character Assessment  
(Reprinted 2009)

-  Site Boundary
- Landscape Character Type (LCT)**
-  11 Copythorne Forest Farmlands
-  13 Waterside Parishes
- Landscape Character Area (LCA)**
-  Enclosed Valley Sides
-  Heath Associated Small Holdings and Dwellings
-  Urban Areas



The Site is wholly located within the National Character Area 128 South Hampshire Lowlands (Adopted 2014)



Project	Aldi, Little Testwood Farm
Drawing Title	Landscape Character Assessment
Scale	1:1,000@A3
Drawing No.	13865/P08
Date	March 2022
Checked	ECW/RM



WeWork Offices, 30 Stamford Street, Southbank, London, SE1 9LQ  
T: 020 395 494 70 E: info@tylergrange.co.uk W: www.tylergrange.co.uk