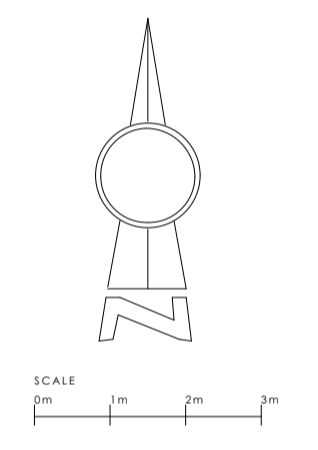
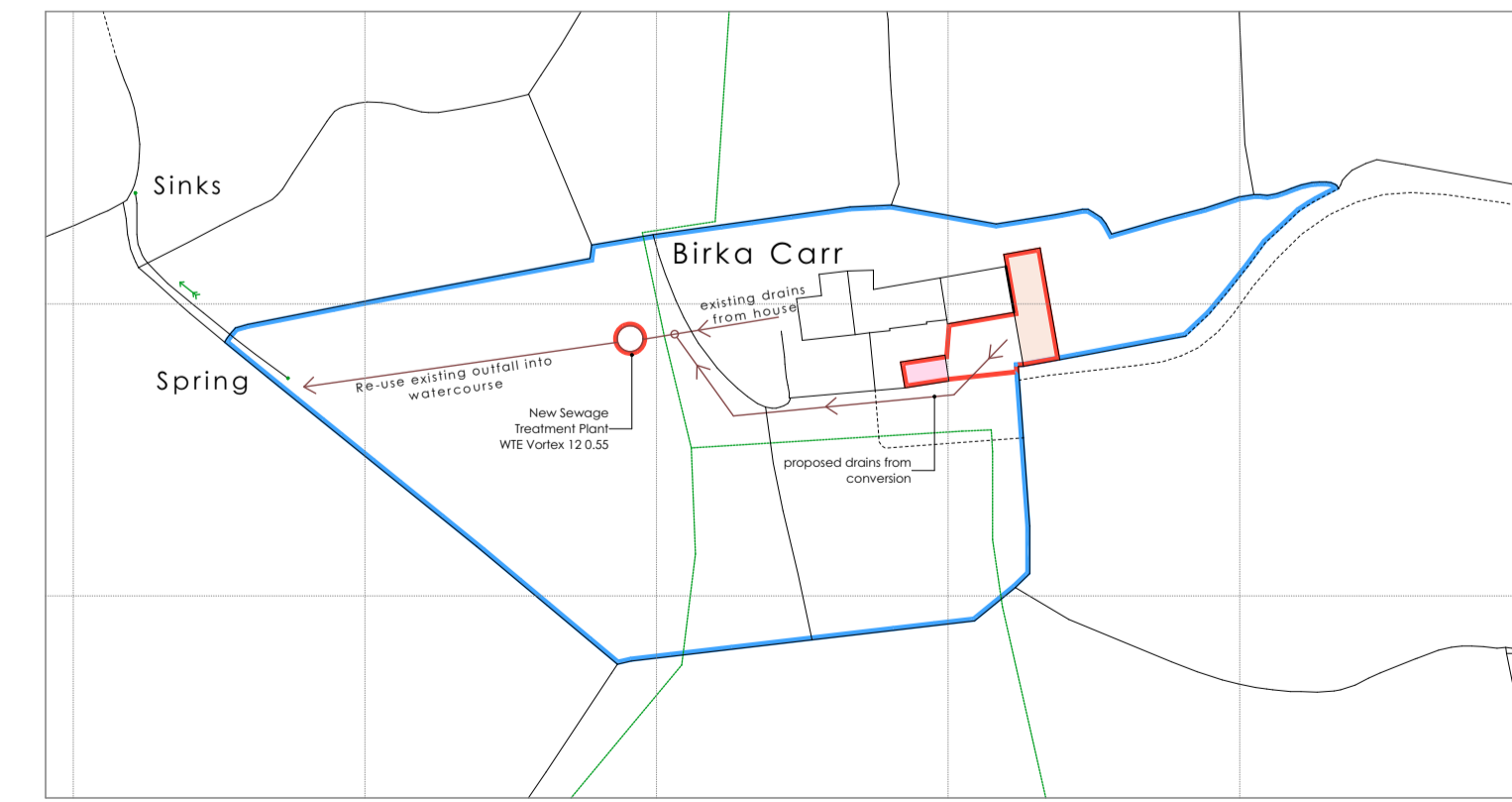


Site Plan
1:100

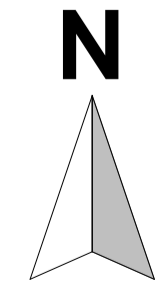


OS Map
NTS



Key

- Application site
- Outbuilding to be converted
- Roof covering to be replaced on this shed and solar panels added to South side of the roof
- Other land owned by Applicant
- Public Footpath - apex location



© Crown copyright 2022 Ordnance Survey 100053143

NOTE: This drawing is copyright
Do not scale from this drawing, figured dimensions to be used in all cases

Revision	Description	Date

Location	Birka Carr Farm, Risplith, Ripon HG4 3EY	
----------	--	--

Client	Justine Jones and Nick Thody	
--------	------------------------------	--

Project	Conversion of outbuilding to farm overflow accommodation ancillary to main house, solar panels added to shed roof to the South of Birka Carr Farmhouse and replacement STP	
---------	--	--

Existing Site Plan

Drawing Number	Revision
J 19 01 EG 22	
Scale	Date drawing created
1:100 @ A1	24/03/2022

ELAINE GRAHAM Limited
Architectural Design

Wheelwright House, Main Street, Little Ouseburn, York, North Yorkshire YO26 9TD

Tel: 01423 339798
Fax: 01423 339797
info@elainegrahamltd.co.uk
www.elainegrahamltd.co.uk