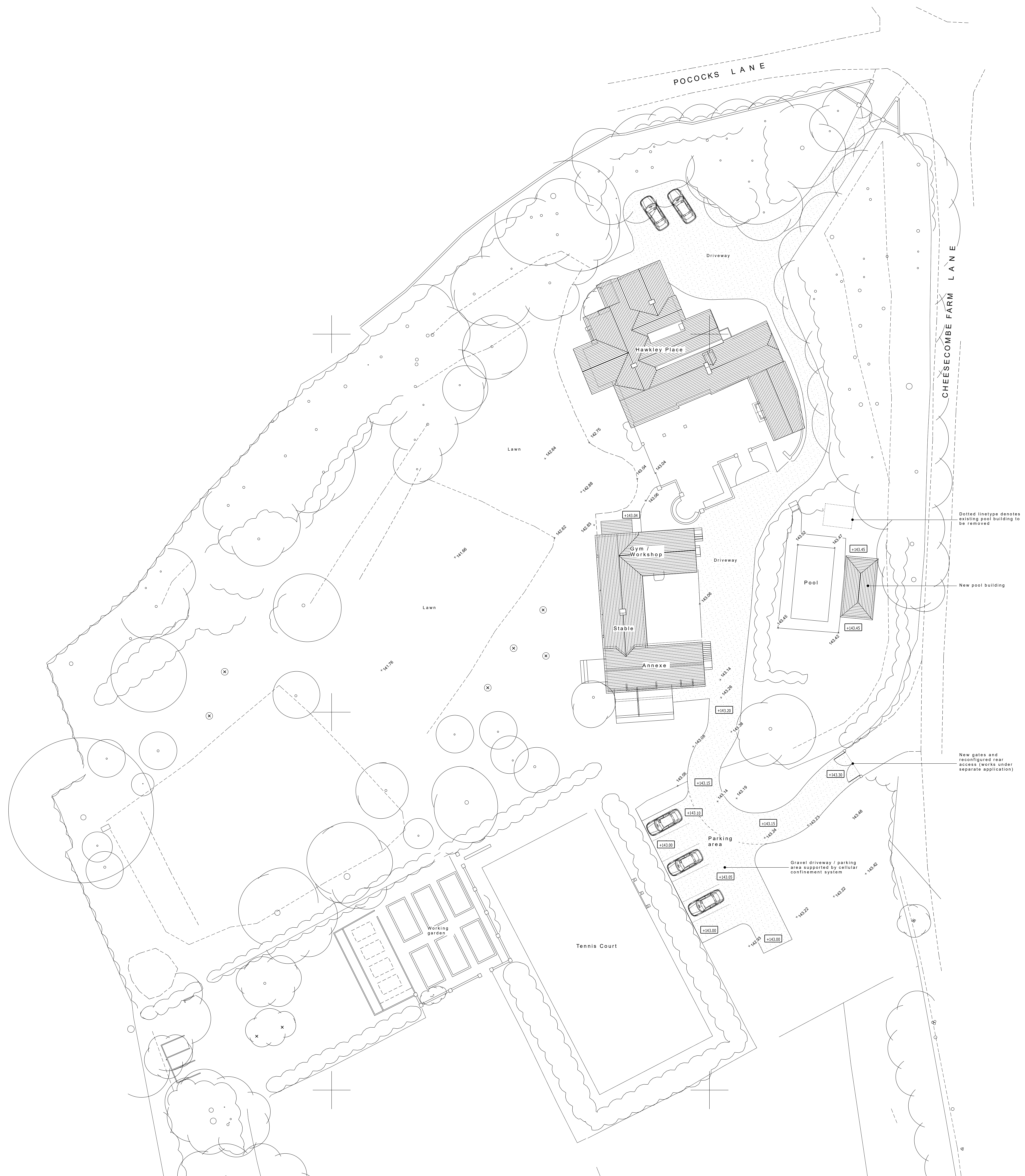
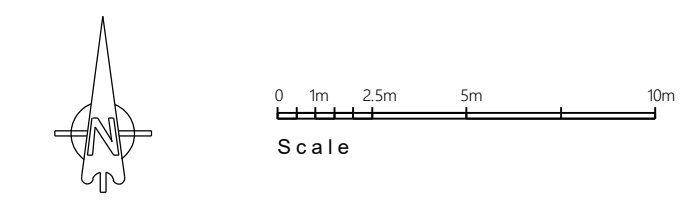


All dimensions must be checked on site by the contractor before commencing work. All work below ground level is shown. Provisionally, location of ground conditions is shown prior to work commencing. Responsibility for establishing the site and sub-soil conditions rest with the contractor.  
 Adjacent Properties and Boundaries are shown for illustrative purposes only and have not been surveyed unless otherwise stated.  
 The copyright of this drawing remains with the author and may not be reproduced in any form without prior written consent.

Key

- + 5.00 Proposed Ground Levels
- + 9.88 Existing Ground Levels
- Existing gravel driveway
- Existing trees



revision schedule

project Alterations to Hawley Place, Hawley, Liss


title Site Plan (Part 1)

scale 1:250 @ A0

date Mar 2022 checked MA

drawing No. A021-010-PL02.1

revision



© D1962 896 190  
 01753 421813  
 m.a@ma-architecture.co.uk  
 www.ma-architecture.co.uk