

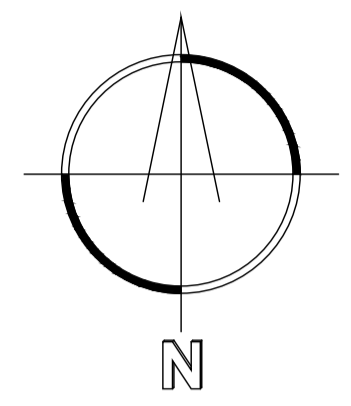
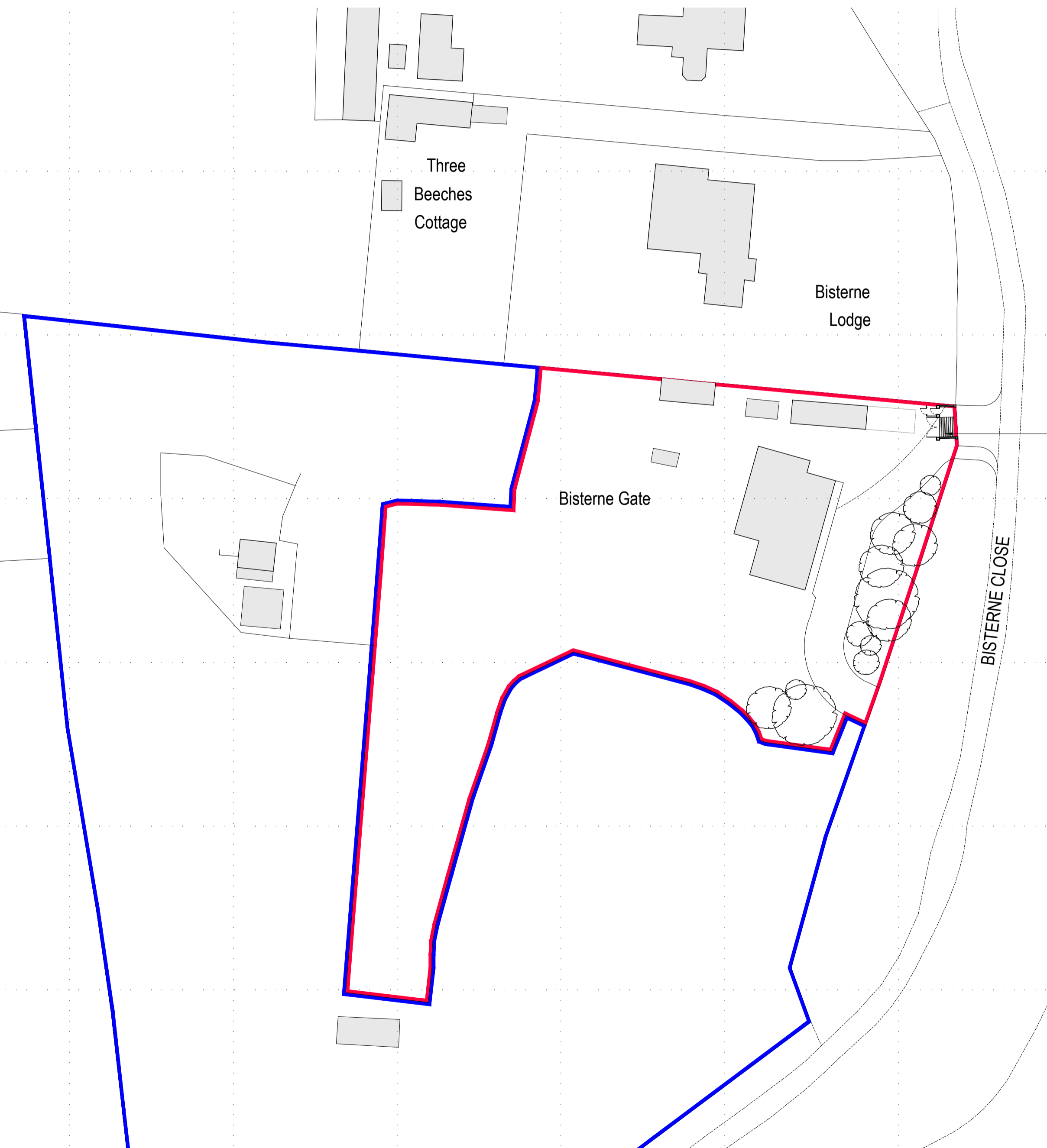


Notes:
 OTHER THAN FOR THE PURPOSES OF PLANNING, DO NOT SCALE THESE DRAWINGS.
 USE WRITTEN DIMENSIONS ONLY. ALL DIMENSIONS TO BE CHECKED ON SITE PRIOR TO COMMENCEMENT OF WORK.
 THIS DRAWING IS THE COPYRIGHT OF SIMPSON HILDER ASSOCIATES LIMITED AND MAY NOT BE REPRODUCED, COPIED OR ALTERED IN ANY WAY WITHOUT WRITTEN AUTHORITY

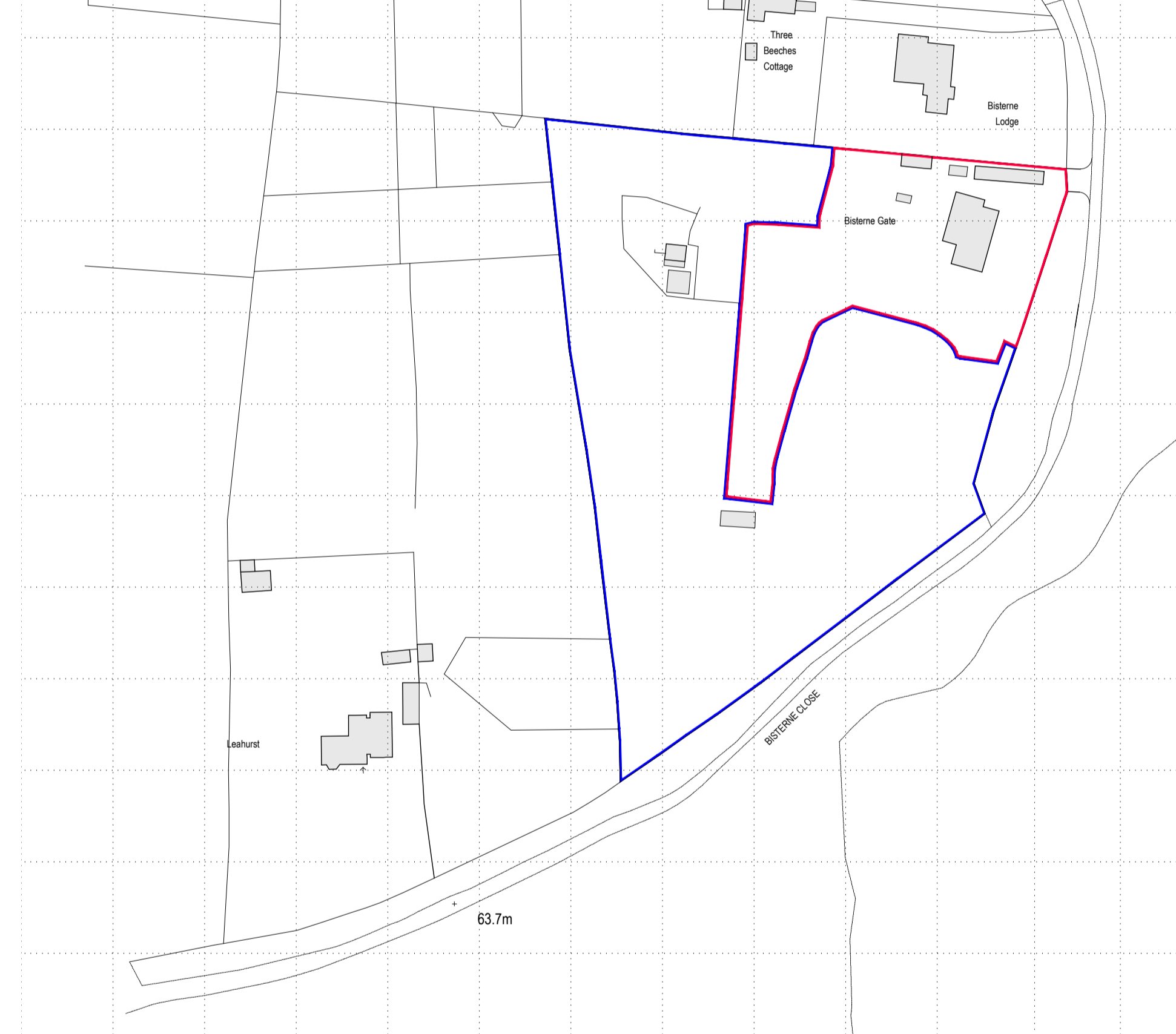
-  ITEMS CLOUDED WITH A DASHED LINE ARE TO BE CONFIRMED, SUBJECT TO DETAIL DESIGN AND CAN BE EXPECTED TO CHANGE.
-  REVISION CLOUD.



PLEASE NOTE:
 ALL EXISTING BOUNDARY LINES ARE APPROXIMATE ONLY, SUBJECT TO VERIFICATION ON SITE AND CONFIRMATION OF OWNERSHIP BY THE CLIENT.

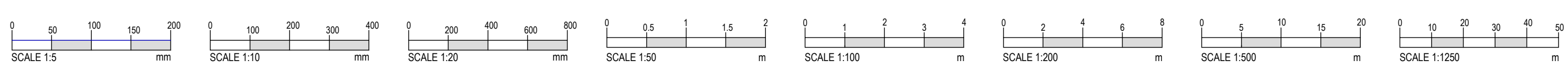


PROPOSED GATE POSITION SET BEHIND CATTLE GRID.



EXISTING LOCATION PLAN SCALE 1:1250
 Ordnance Survey (c) Crown Copyright 2020. All rights reserved. Licence number 100022432

PROPOSED BLOCK PLAN SCALE 1:500
 Ordnance Survey (c) Crown Copyright 2020. All rights reserved. Licence number 100022432



Rev.	Date	Description	By	Check

Drawing Status: **PLANNING**

Client:

Principal Contractor:

Design Consultant:
 67A HIGH STREET
 LYNDHURST
 HAMPSHIRE
 SO43 7BE
 T: 023 80 283798
 F: 023 80 283688
 E: sha@simpsonhilder.co.uk

Project Title:
**BISTERNE GATE
 BISTERNE CLOSE
 BURLEY
 BH24 4AZ**

Drawing Title:
BLOCK AND LOCATION PLAN

Scale: (@ A1 SIZE) 1:500, 1:1250		Size A1
Drawn JT	Date MAY '22	Checked
Drawing No. 9531.150	Revision. P1	