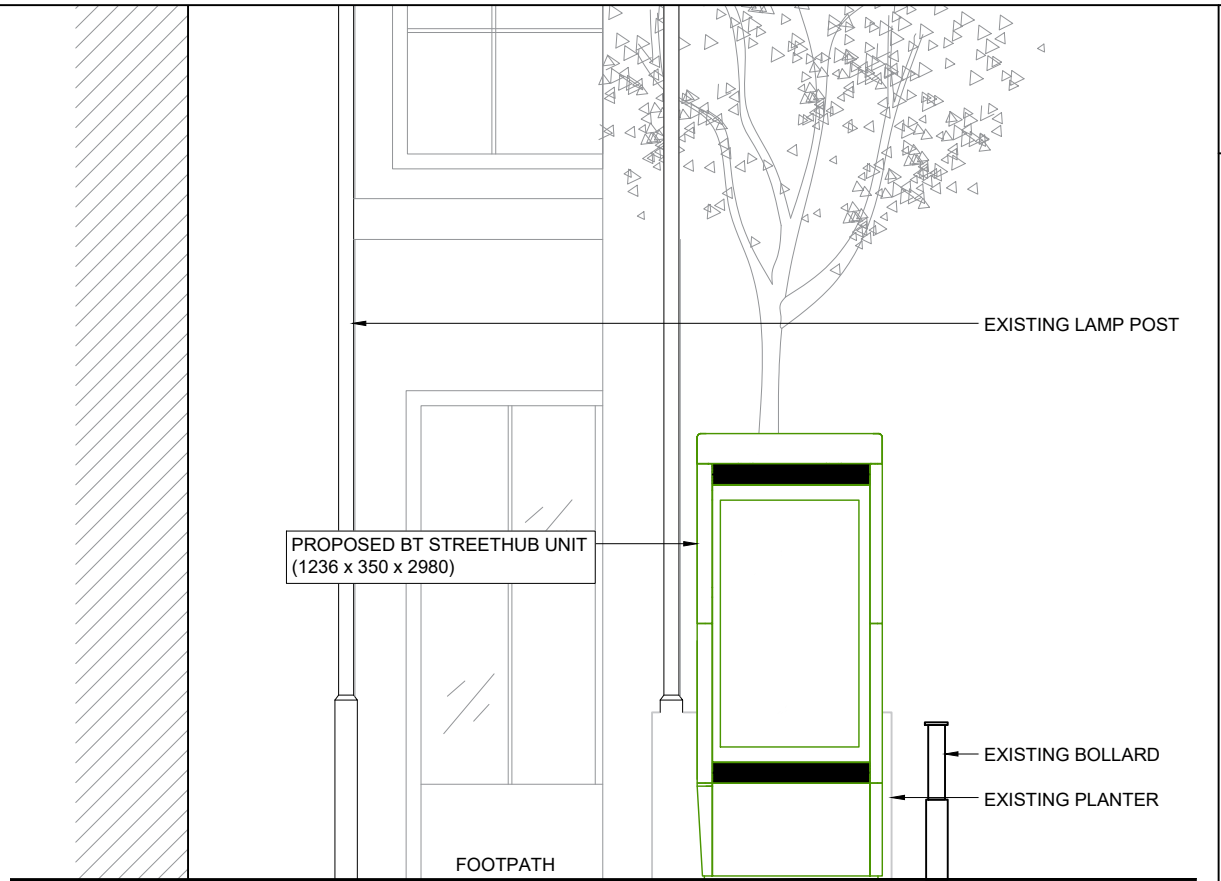




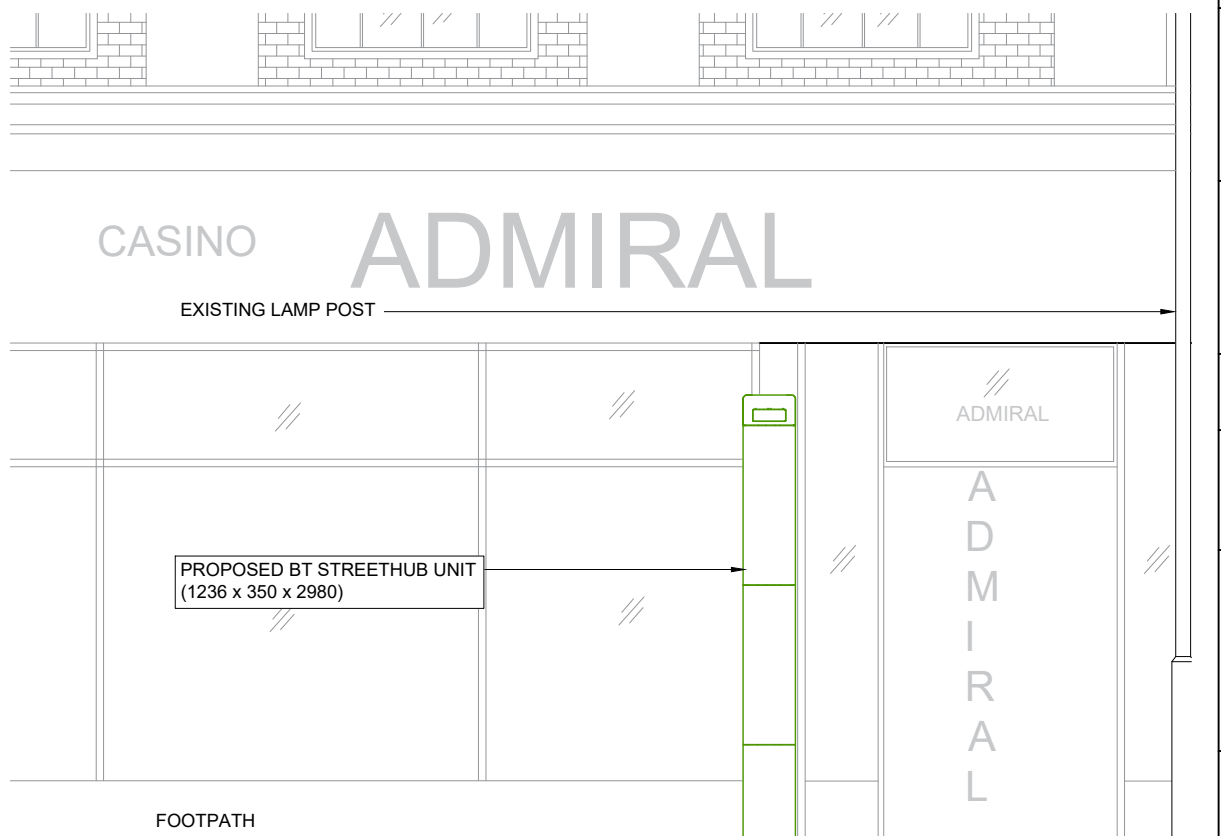
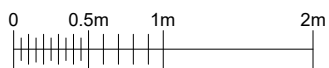
**EXISTING FRONT ELEVATION**  
SCALE 1:50



**PROPOSED FRONT ELEVATION**  
SCALE 1:50



**PROPOSED PHOTOMONTAGE**  
NTS



**PROPOSED SIDE ELEVATION**  
SCALE 1:50

**GENERAL NOTES**

Use written dimensions only, do not scale from drawing. Use latest revision of all referenced information.

Rev	Date	Description	Drawn	Chkd
A	11.05.22	New BT Streethub Structure	MD	JE

**Solutions30**  
Solutions for New Technologies



Drg Status  
**PLANNING**

Cell No. & Name

**BASD002**

Site Name & Address

Pavement o/s 25, 27A  
Winchester Street, Basingstoke,  
RG21 7EE

Drawing Title

**EXISTING AND PROPOSED  
ELEVATIONS**

Scale 1:50 Date 11.05.2022

Drawn By MD Checked By JE

Drawing Number 003 Revision A