
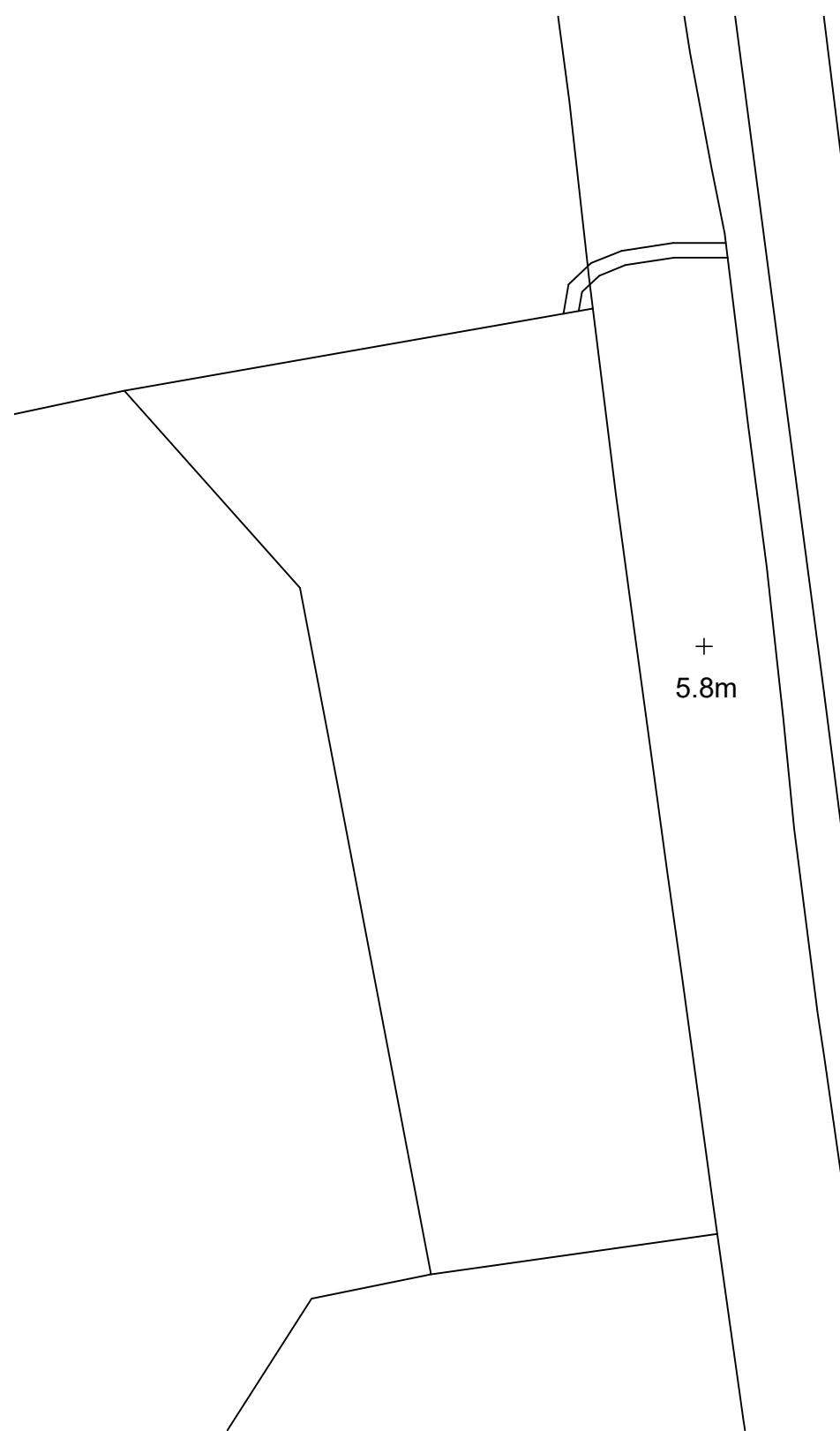


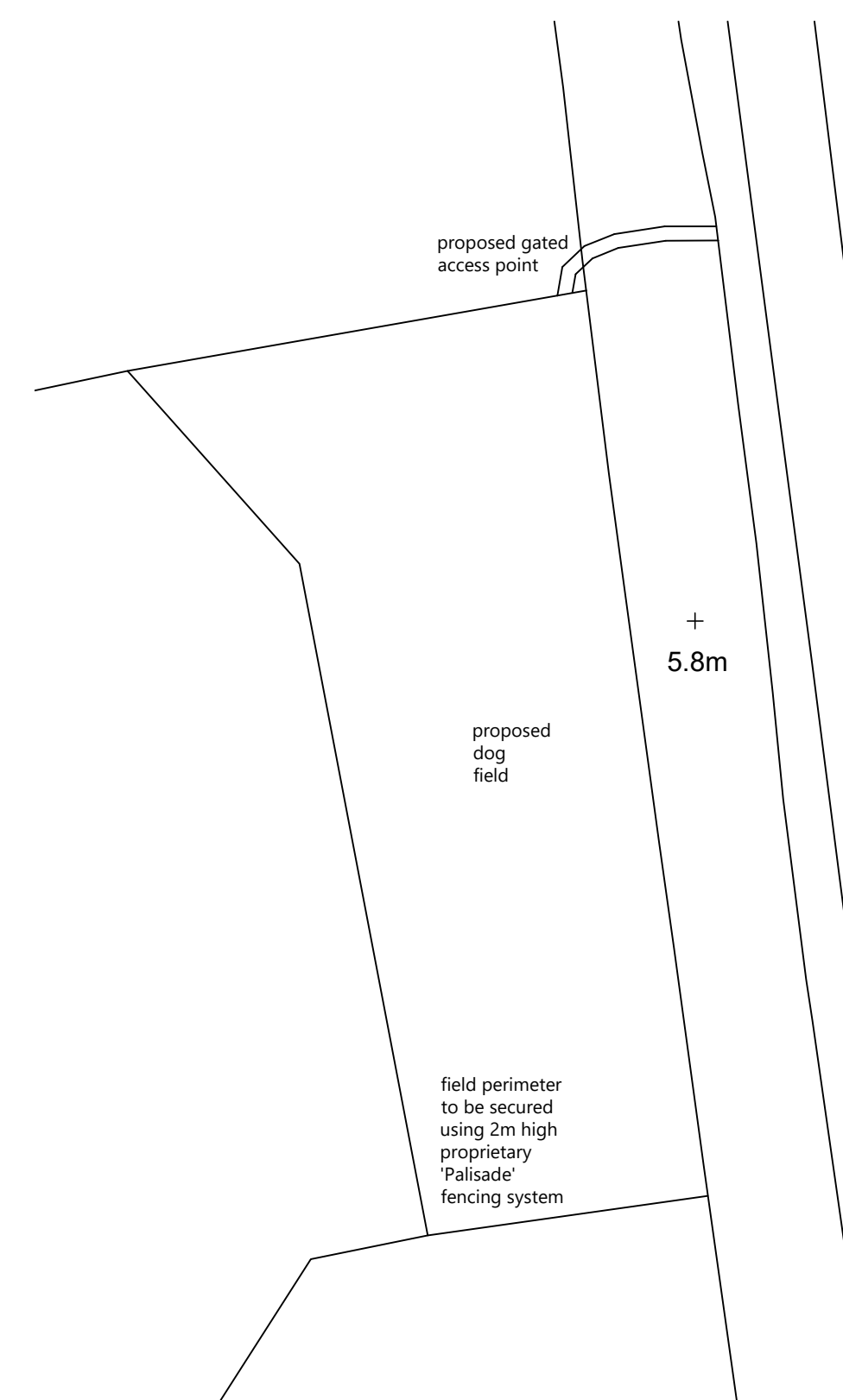
location plan (1:1250)



proposed perimeter fencing (1:50)



existing site plan (1:500)



proposed site plan (1:500)

REV	DATE	AMENDMENTS / NOTES
A	02/07/22	site layout / fencing elevations added as per planning request
CLIENT Mr N. Crane		
PROJECT DESCRIPTION Proposed change of use of land to secure dog training / exercise field.		
PROJECT ADDRESS land adjacent to Deerhurst Road Thornton-Cleveleys FY5 3HG		
DRAWING TITLE Planning Permission submission drawing		
DATE DRAWN	DRAWN	CHECKED
24th June 2022		
DRAWING NUMBER	REVISION	SCALE(S)
22013-03	A	1:1250 @ A3