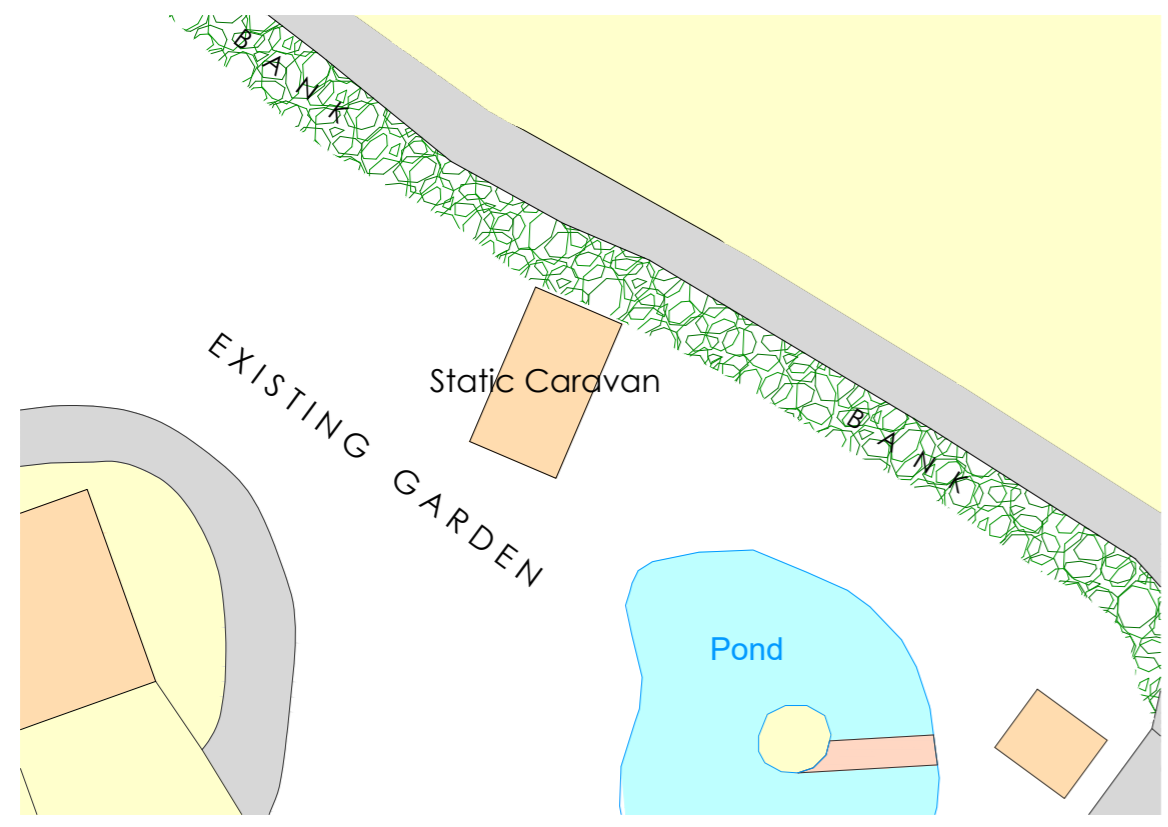
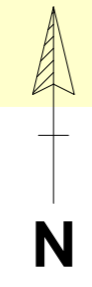
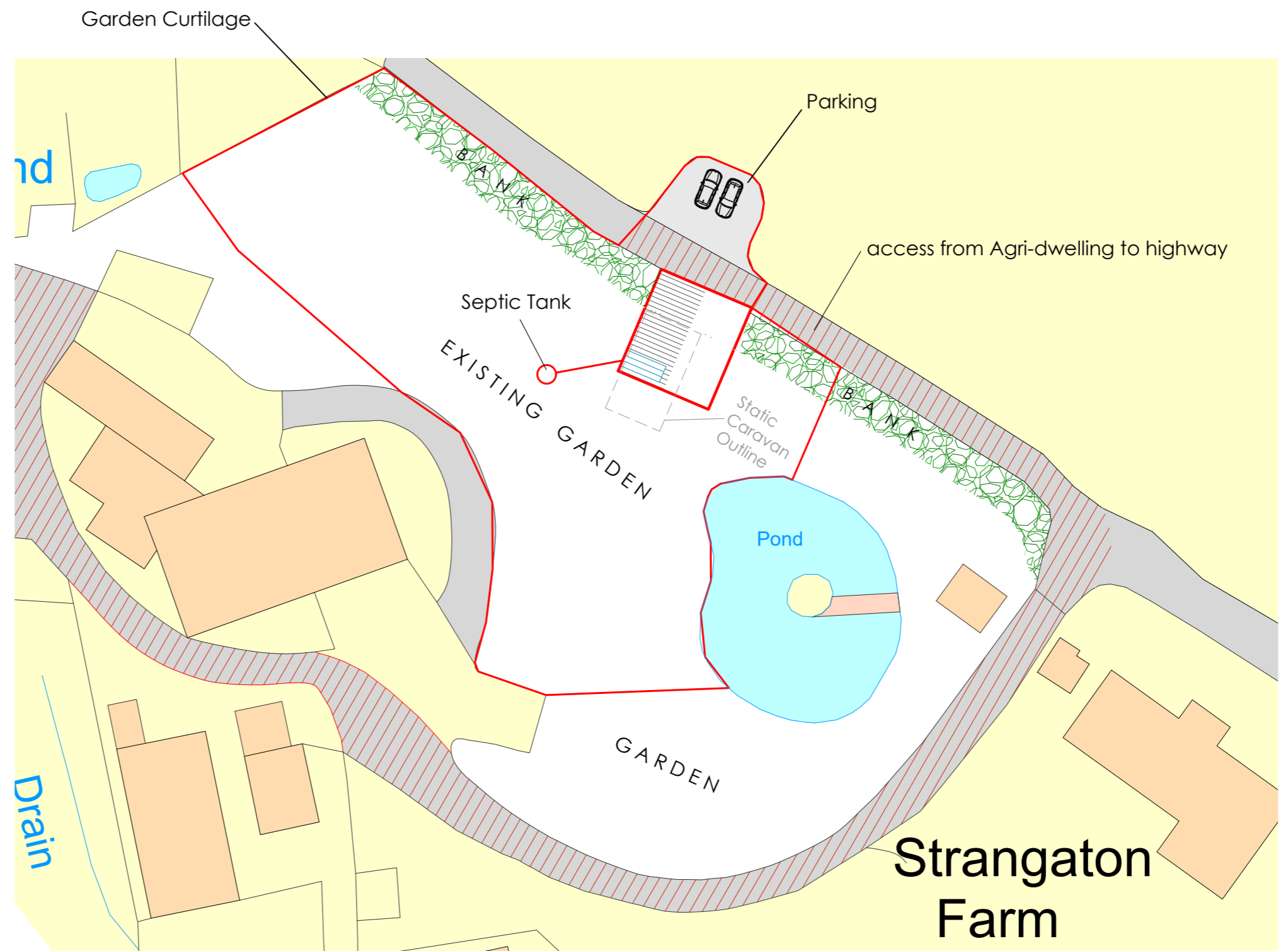


Location Plan
scale 1:1250



Existing Site Plan
scale 1:500



Proposed Block Plan
scale 1:500

CLIENT
Avery-Wright Mr N

ADDRESS
Strangaton Farm Stockleigh Pomeroy EX17 4BH

DRAWING
Boundary Plan

DATE September 2021 SCALE 1:500/1250

DRAWING # 0 JOB #

THIS LINE PRINTED ON A2 PAPER REPRESENTS 1000mm AT: 1:1250 1:100 1:200 1:50

NOTES

ARCHITECTURAL SERVICES
SIMON & RICHARD ARCHER Est 1987

EXTENSIONS CONVERSIONS NEW BUILDS
PLANNING & BUILDING REGULATION APPLICATIONS

SIMON ARCHER
Creddon M 07966 347 957

All dimensions and angles and suggested levels are approximate.
This drawing is subject to copyright & must not be copied or reproduced without permission from Architectural Services (known herein as A.S.). These drawings have been prepared for planning or building regulation purposes only. These are not working drawings. A.S. assumes the client has already made full searches to the ground under the building plot plus a further 4 metres around the plot, and the plot is free from all Utility company gas, sewerage, drains, pipes, electrical power cables, potable water etc. unless emailed in writing to A.S. prior to the drawings having been commenced. Anything below ground is not the responsibility of A.S. This drawing does not include for such costs & items as: Structural Engineers calculations, electrical, heating or plumbing installations, Tiling, Decorations etc. All dimensions must be checked by the contractor before commencement of construction. No responsibility or liability for non-compliance or lack of information will be accepted by A.S. or for changes made by the client or contractor either prior to or during construction.