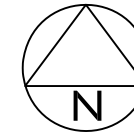


Proposed Site Plan @ 1:500



FOR INFORMATION


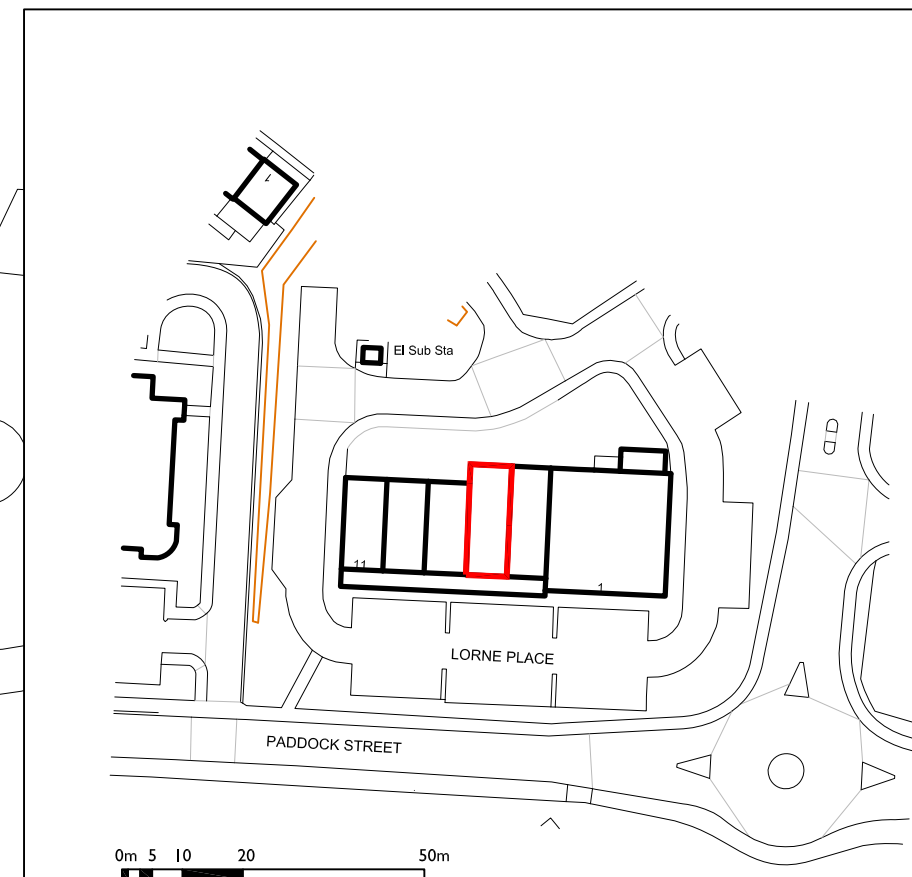
The drawings have been prepared from Ordnance Survey data, and the relevant drawings are presented accordingly. Original survey drawings only should be relied on and referred to. Site dimensions should be taken prior to construction to ensure accuracy and suitability.

Existing wall materials / hatches / coursing etc shown indicatively.

All Internal dimensions shown indicatively for illustrative purposes. Not to be used for construction or any other purpose.

Additional approvals, information and actions may be required prior to construction including (but not limited to) in relation to the Party Wall Act, Advertisement Consent, Building Regulations/Warrant, CDM 2015 Regulations, Demolition Act, Insurance, Building Contract, Discharge of Planning Conditions, Protected Species and Trees etc. This drawing is to be used solely for the purposes of seeking planning approval and does not contain all of the detail or information necessary for other purposes, approvals or construction.

Location Plan @ 1:1250



Ordnance Survey, (c) Crown Copyright 2022. All rights reserved. Licence number 100022432

plande

Planning Consultants

email@plande.uk

0333 444 3433

www.plande.uk

Installation of Automated Prescription Machine

Plande is a trading name of HAPC Ltd. This drawing shall not be reproduced in any form without the express permission of HAPC Ltd. The Moral right of the author is hereby asserted. Copyright © 2021

HAPC Ltd. shall not be liable for any use of drawings and documents for any purpose other than for what they were prepared for. Where any discrepancy is found to exist within or between drawings and/or documents it should be reported to the company immediately.

Work to figured dimensions only; this drawing is not to be scaled from. All dimensions to be checked on site prior to the execution of any work. For the avoidance of doubt all dimensions are measured to wall structure and not the finishes unless otherwise stated.

Location Plan & Proposed Site Plan

I:1250 @ A3 Apr 22

Drawn By: ISH

STATUS: PRELIMINARY

22037-P01