

County Series 1:2,500 scale

National Grid 1:2,500 / 1:1,250 scale



Historical Map Pack Legend

GENERAL FEATURES

Wood	Marsh	Reeds
Fir	Mixed Wood	Brush Wood
Orchard	Bush	Rough Pasture
Ford	Stepping Stones	Ferry
Lock	Waterfall	Quarry
Shingle	Gravel Pit	Sand Pit
Trigonometrical Station	SL Sluice	7c Trough
507 Altitude at Trigonometrical Station	Sp. Spring	W Well
B.M. 325-9 Bench Mark	M.R. Mooring Ring	M.P. Mooring Post
342 Surface Level	B.S. Boundary Stone	B.P. Boundary Post
Permanent Traverse Station		
Antiquities (site of)		
Arrow denotes flow of water		

GENERAL FEATURES

Non-coniferous Trees	Slopes	Antiquity (site of)
Coniferous Trees	Cliff	Culvert
Surveyed Trees	Cave Entrance	Direction of water flow
Orchard Trees	Rock	Electricity Pylon
Coppice, Osier	Boulders	E.T.L. Electricity Transmission Line
Scrub	Sloping Masonry	Triangulation Station
Bracken	Roofed Building	Traverse Station (permanent)
Heath	Glasshouse	Bench Mark
Rough Grassland	Archway	Surface Level
Marsh, Sittings	Change of boundary marking	Revision Point (enormously fixed)
Reeds	T.S. see AREAS notes	Revision Point & Bench Mark coincident

Top	Slopes	Quarry	Refuse Heap	Sloping Masonry
Flat Rock	Sand	Sand Pit	Culvert	Archway
Shingle	Boulders	Gravel Pit	Cliff Face	Glazed Roof Building

ROADS

Road over single stream

Road over River or Canal

RAILWAYS

Railway crossing River or Canal

Railway crossing Road

Level Crossing

Embankment

Cutting

BOUNDARIES

England & Wales

County Boundary (geographical)

County & Civil Parish Boundary coterminous

Admin County or County Borough Boundary

London Borough Boundary

M.B. Bdy, U.D. Bdy, R.D. Bdy

County District Boundaries based on civil parish

England, Wales & Scotland

Civil Parish Boundary

Boro (or Burgh) Const & Ward Bdy

Co Const Bdy

Parly & Ward Boundaries based on civil parish

Boro (or Burgh) Const & Ward Bdy

Co Const Bdy

Parly & Ward Boundaries not based on civil parish

Scotland

County Boundary (geographical)

Co Cnl Bdy

County Council Boundary

Co of City Bdy

County of the City Boundary

Co of City Bdy

Burgh Bdy

Burgh Boundary

Dist Bdy

District Council Boundary

* Not with parish † Coincident with parish

ABBREVIATIONS

Trigonometrical Station	SL Sluice
607 Altitude at Trigonometrical Station	7c Trough
B.M. 325-9 Bench Mark	Sp. Spring
342 Surface Level	W Well
Permanent Traverse Station	M.R. Mooring Ring
Antiquities (site of)	M.P. Mooring Post
Arrow denotes flow of water	B.S. Boundary Stone
	B.P. Boundary Post

ABBREVIATIONS

B.H. Beer House	F.Sta. Fire Station	M.P.U. Mail Pick-up	S.L. Signal Light
B.M. Bench Mark	G.P. Guide Post	M.S. Mile Stone	Sl. Sluice
B.P. Boundary Post	G.V.C. Gas Valve Compound	N.T. National Trust	S.P. Signal Post
B.S. Boundary Stone	H. Hydrant or Hydraulic	N.T.L. Normal Tidal Limit	Spr. Spring
C. Crane	ha. Hectares	N.T.S. National Trust for Scotland	S.Sta. Signal Station
C.H. Club House	L.B. Letter Box	P. Pillar, Pole or Post	T.C.B. Telephone Call Box
Chy. Chimney	L.B.Sta. Lifeboat Station	P.C. Public Convenience	T.C.P. Telephone Call Post
Cn. Capstan	L.C. Level Crossing	P.C.B. Police Call Box	Tk. Tank or Track
D.Fn. Drinking Fountain	L.G. Loading Gauge	P.H. Public House	Tr. Trough
Dk. Dock	L.Ho. Lighthouse	P.O. Post Office	ts. Traverse Station
E.I.P. Electricity Pillar or Post	L.Twr. Lighting Tower	Pp. Pump	W. Well
E.T.L. Electricity Transmission Line	m. Metres	P.T.P. Police Telephone Pillar	W.B. Weighbridge
F.A. Fire Alarm	M.H.W. Mean High Water	Rstr. Reservoir	Wd.Pp. Wind Pump
F.A.P. Fire Alarm Pillar	M.H.W.S. Mean High Water Springs	R.H. Road House	Wks. Works
F.B. Filter Bed, Foot Bridge	M.L.W. Mean Low Water	rp. Revision Point	W.Pt. Water Point
F.B.M. Fundamental Bench Mark	M.L.W.S. Mean Low Water Springs	S. Stone	W.T. Water Tap
F.S. Flagstaff	M.P. Mile or Mooring Post	S.B. Signal Box	

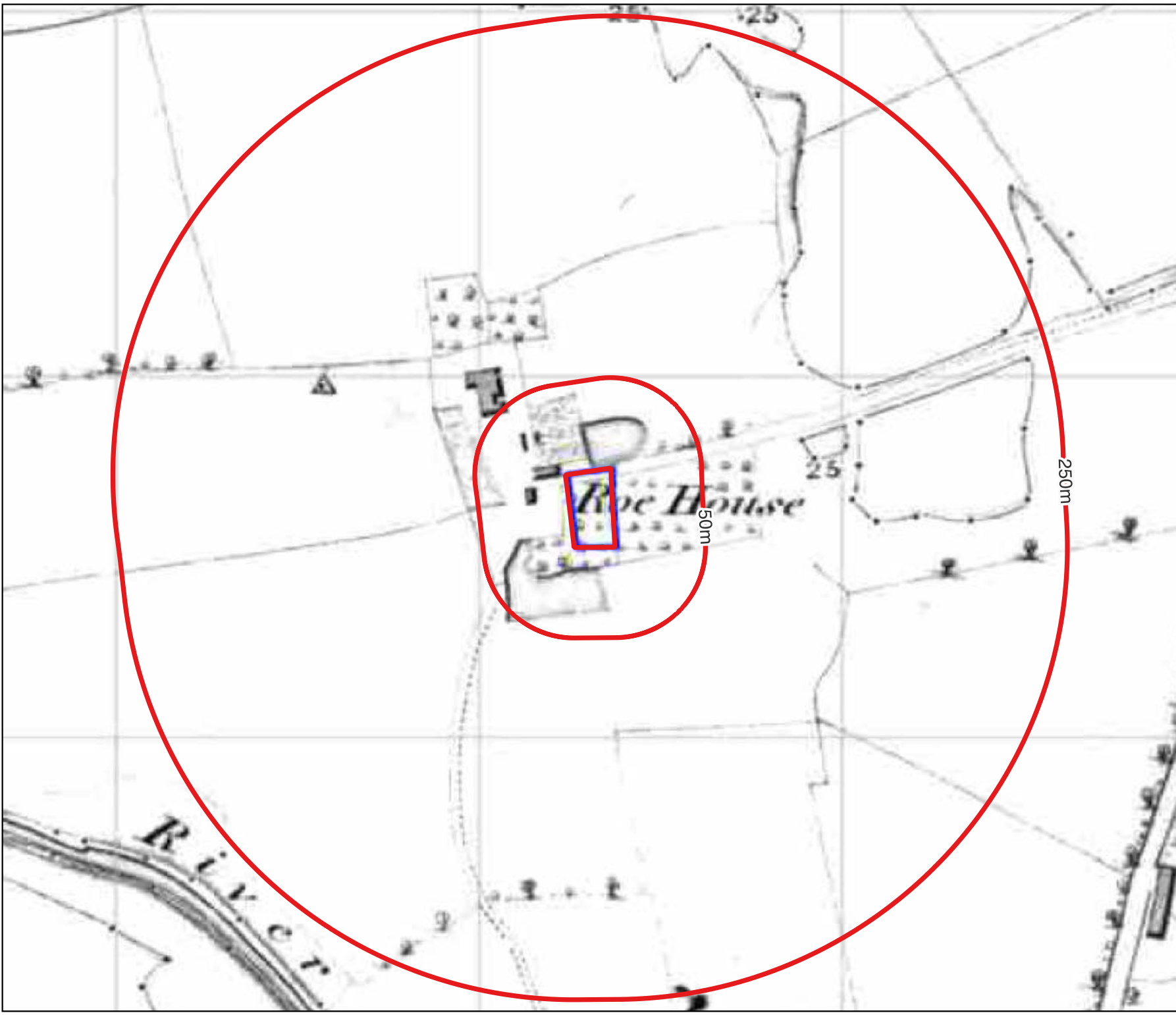
County Series 1:1,250 scale ~ County Series & National Grid 1:2,500 scale

Information present on these legends is sourced from the same Ordnance Survey mapping as the maps used in this product.

If you have a query regarding any of the maps provided within this map pack, please contact GroundSure's technical helpline. We will endeavour to answer any queries you may have.

Technical Helpline:
Tel 08444159000

groundsureinsight@groundsure.com
www.groundsure.com



Demeter Environmental Ltd
Liverpool Office:
Hanover House
Hanover Street
Liverpool
L1 3DZ

Tel: 0151 521 2539
Fax: 0151 909 3661

Brighton Office:
Gemini House
136-140 Old Shoreham Road
Brighton, East Sussex
BN3 7BD
Tel: 01273 741 727

Email: enquiries@demeter-environmental.co.uk

Date of Map: 1847

Site Name: Roe Farm House

Scale: 1:2,750 at A4



Demeter Environmental Ltd
Liverpool Office:
Hanover House
Hanover Street
Liverpool
L1 3DZ

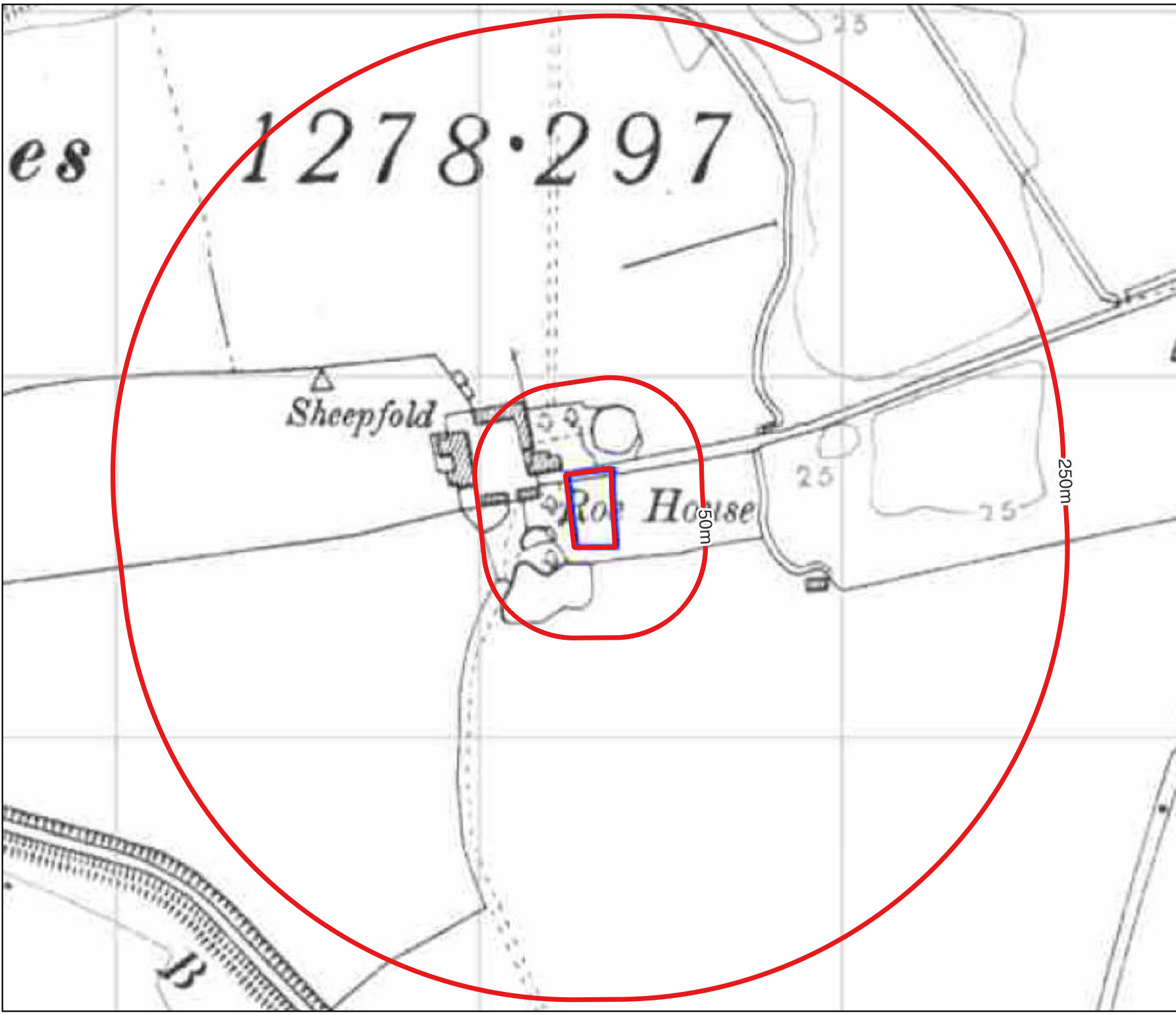
Tel: 0151 521 2539
Fax: 0151 909 3661

Brighton Office:
Gemini House
136-140 Old Shoreham Road
Brighton, East Sussex
BN3 7BD
Tel: 01273 741 727

Email: enquiries@demeter-environmental.co.uk

Date of Map: 1891

Site Name: Roe Farm House



Demeter Environmental Ltd
Liverpool Office:
Hanover House
Hanover Street
Liverpool
L1 3DZ

Tel: 0151 521 2539
Fax: 0151 909 3661

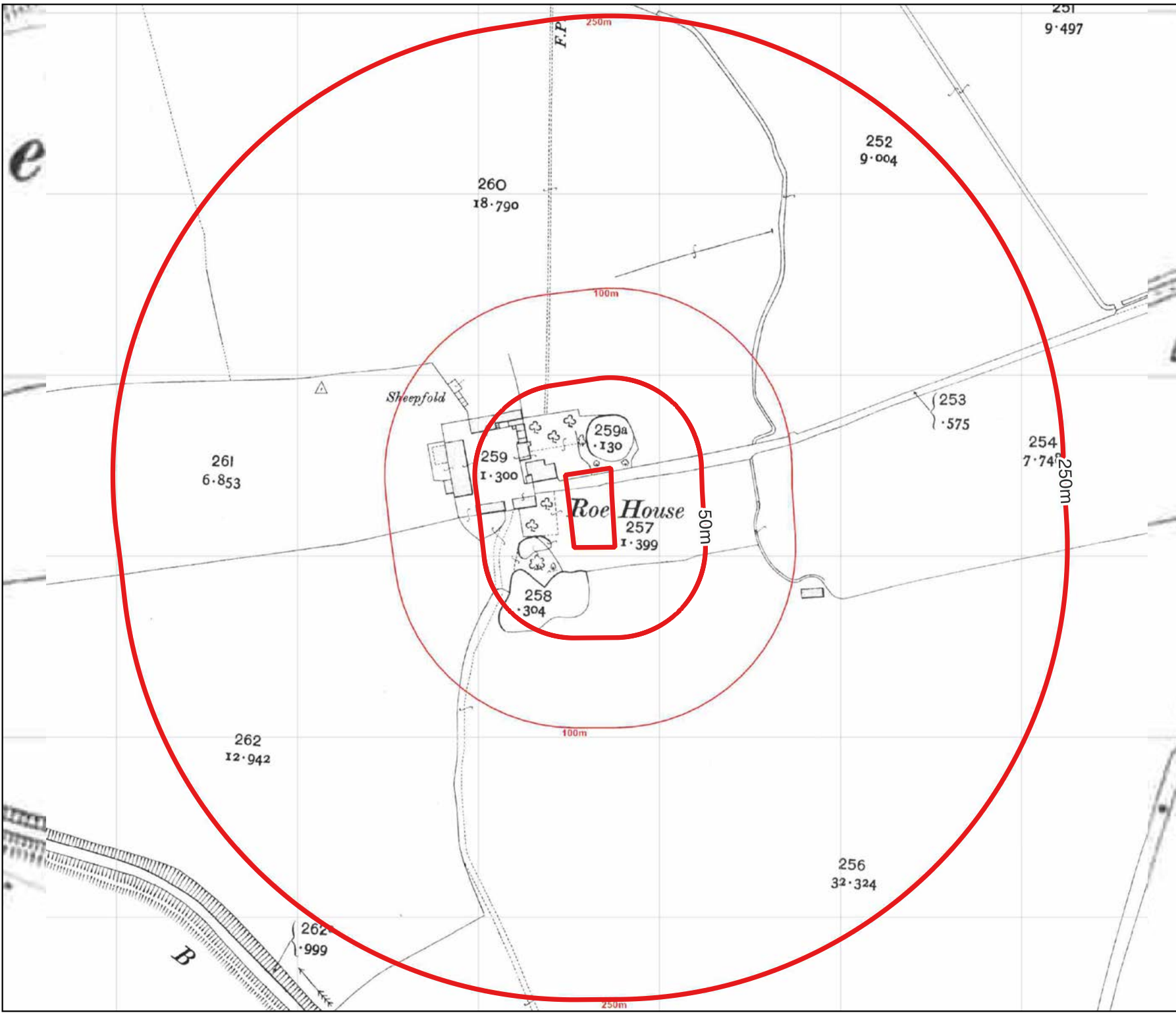
Brighton Office:
Gemini House
136-140 Old Shoreham Road
Brighton, East Sussex
BN3 7BD
Tel: 01273 741 727

Email: enquiries@demeter-environmental.co.uk

Date of Map: 1910-1913

Site Name: Roe Farm House

Scale: 1:2,750 at A4



Demeter Environmental Ltd
 Liverpool Office:
 Hanover House
 Hanover Street
 Liverpool
 L1 3DZ

Tel: 0151 521 2539
 Fax: 0151 909 3661

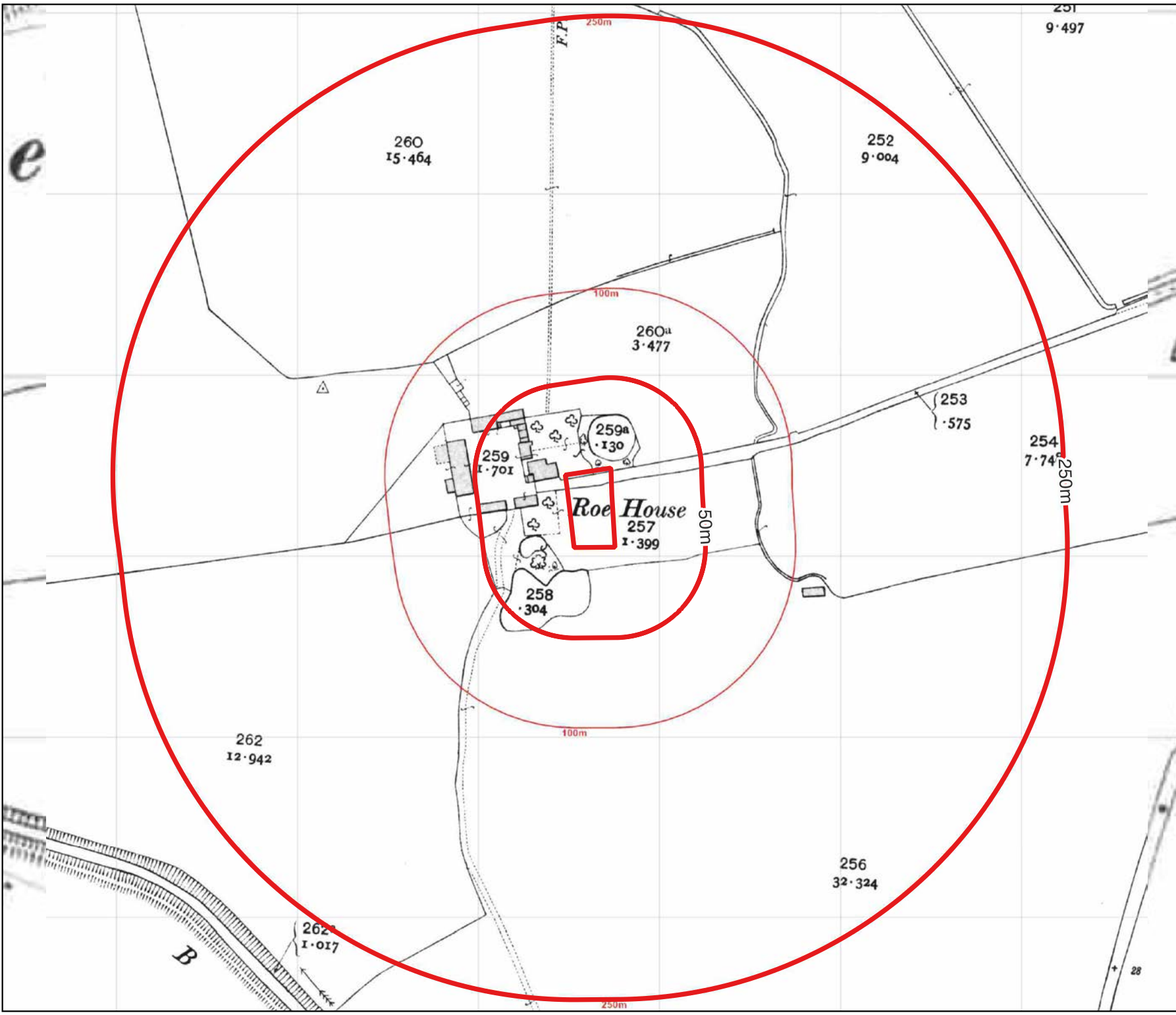
Brighton Office:
 Gemini House
 136-140 Old Shoreham Road
 Brighton, East Sussex
 BN3 7BD
 Tel: 01273 741 727

Email: enquiries@demeter-environmental.co.uk

Date of Map: 1913

Site Name: Roe Farm House

Scale: 1:2,750 at A4



Demeter Environmental Ltd
 Liverpool Office:
 Hanover House
 Hanover Street
 Liverpool
 L1 3DZ

Tel: 0151 521 2539
 Fax: 0151 909 3661

Brighton Office:
 Gemini House
 136-140 Old Shoreham Road
 Brighton, East Sussex
 BN3 7BD
 Tel: 01273 741 727

Email: enquiries@demeter-environmental.co.uk

Date of Map: 1932

Site Name: Roe Farm House

Scale: 1:2,750 at A4



Demeter Environmental Ltd
Liverpool Office:
Hanover House
Hanover Street
Liverpool
L1 3DZ

Tel: 0151 521 2539
Fax: 0151 909 3661

Brighton Office:
Gemini House
136-140 Old Shoreham Road
Brighton, East Sussex
BN3 7BD
Tel: 01273 741 727

Email: enquiries@demeter-environmental.co.uk

Date of Map: 1933

Site Name: Roe Farm House



Demeter Environmental Ltd
Liverpool Office:
Hanover House
Hanover Street
Liverpool
L1 3DZ

Tel: 0151 521 2539
Fax: 0151 909 3661

Brighton Office:
Gemini House
136-140 Old Shoreham Road
Brighton, East Sussex
BN3 7BD
Tel: 01273 741 727

Email: enquiries@demeter-environmental.co.uk

Date of Map: 1951

Site Name: Roe Farm House

Scale: 1:2,750 at A4

Demeter Environmental Ltd
Liverpool Office:
Hanover House
Hanover Street
Liverpool
L1 3DZ

Tel: 0151 521 2539
Fax: 0151 909 3661

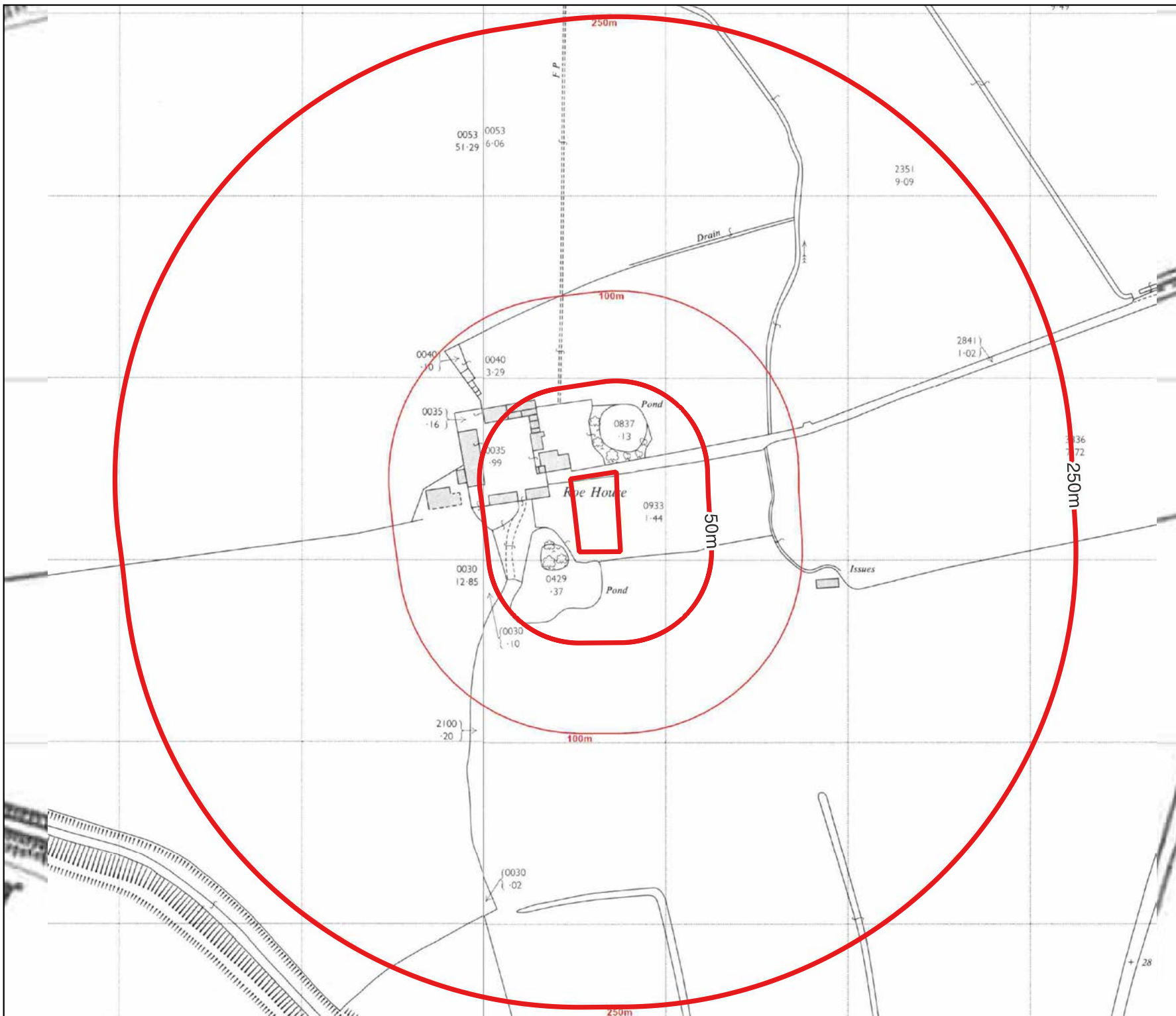
Brighton Office:
Gemini House
136-140 Old Shoreham Road
Brighton, East Sussex
BN3 7BD
Tel: 01273 741 727

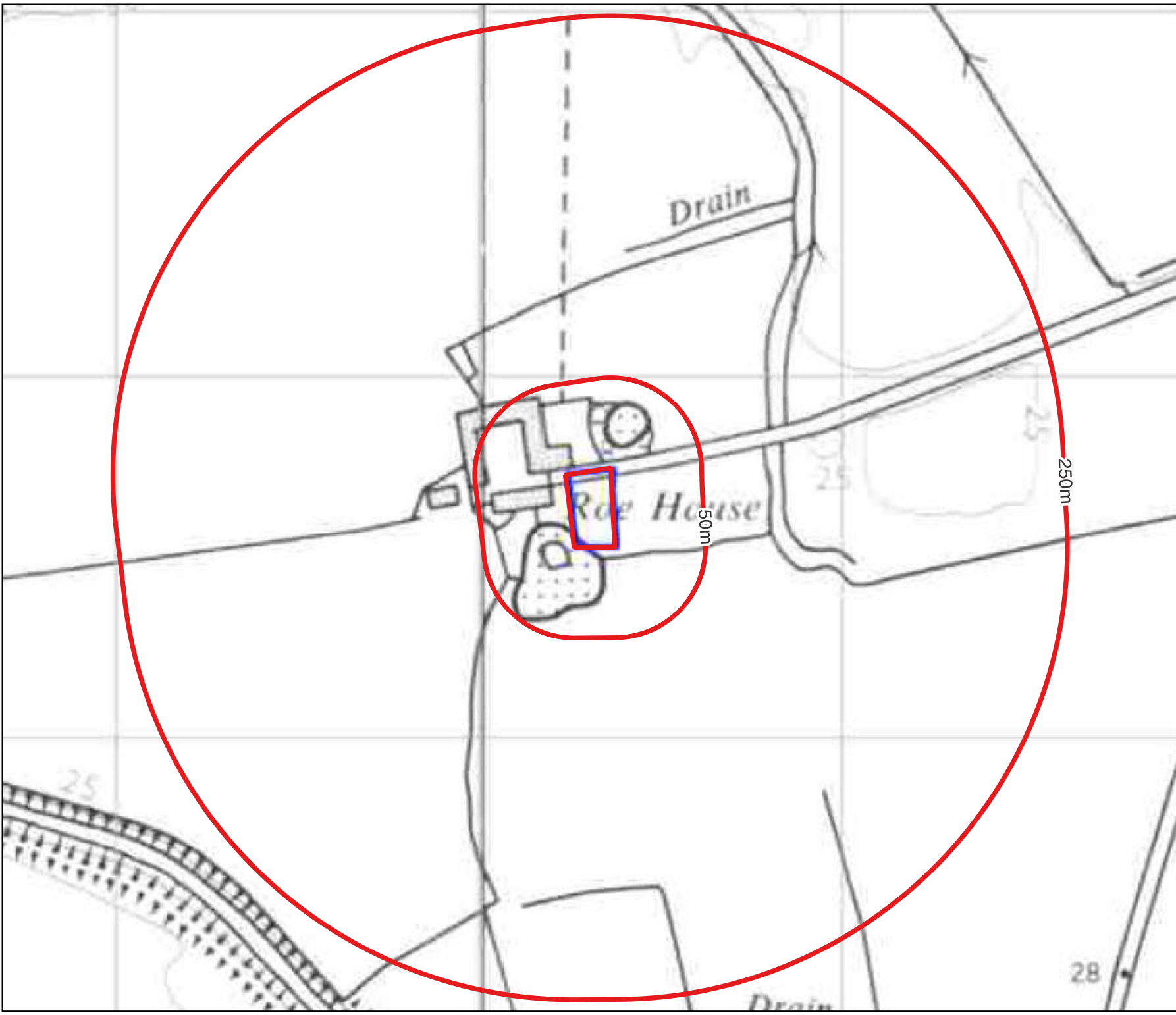
Email: enquiries@demeter-environmental.co.uk

Date of Map: 1963

Site Name: Roe Farm House

Scale: 1:2,750 at A4





Demeter Environmental Ltd
Liverpool Office:
Hanover House
Hanover Street
Liverpool
L1 3DZ

Tel: 0151 521 2539
Fax: 0151 909 3661

Brighton Office:
Gemini House
136-140 Old Shoreham Road
Brighton, East Sussex
BN3 7BD
Tel: 01273 741 727

Email: enquiries@demeter-environmental.co.uk

Date of Map: 1967

Site Name: Roe Farm House

Scale: 1:2,750 at A4



Demeter Environmental Ltd
Liverpool Office:
Hanover House
Hanover Street
Liverpool
L1 3DZ

Tel: 0151 521 2539
Fax: 0151 909 3661

Brighton Office:
Gemini House
136-140 Old Shoreham Road
Brighton, East Sussex
BN3 7BD
Tel: 01273 741 727

Email: enquiries@demeter-environmental.co.uk

Date of Map: 1987-1988

Site Name: Roe Farm House

Scale: 1:2,750 at A4

Demeter Environmental Ltd
Liverpool Office:
Hanover House
Hanover Street
Liverpool
L1 3DZ

Tel: 0151 521 2539
Fax: 0151 909 3661

Brighton Office:
Gemini House
136-140 Old Shoreham Road
Brighton, East Sussex
BN3 7BD
Tel: 01273 741 727

Email: enquiries@demeter-environmental.co.uk

Date of Map: 1987

Site Name: Roe Farm House

Scale: 1:2,750 at A4



Demeter Environmental Ltd
Liverpool Office:
Hanover House
Hanover Street
Liverpool
L1 3DZ

Tel: 0151 521 2539
Fax: 0151 909 3661

Brighton Office:
Gemini House
136-140 Old Shoreham Road
Brighton, East Sussex
BN3 7BD
Tel: 01273 741 727

Email: enquiries@demeter-environmental.co.uk

Date of Map: 1991-1994

Site Name: Roe Farm House

Scale: 1:2,750 at A4



Demeter Environmental Ltd
Liverpool Office:
Hanover House
Hanover Street
Liverpool
L1 3DZ

Tel: 0151 521 2539
Fax: 0151 909 3661

Brighton Office:
Gemini House
136-140 Old Shoreham Road
Brighton, East Sussex
BN3 7BD
Tel: 01273 741 727

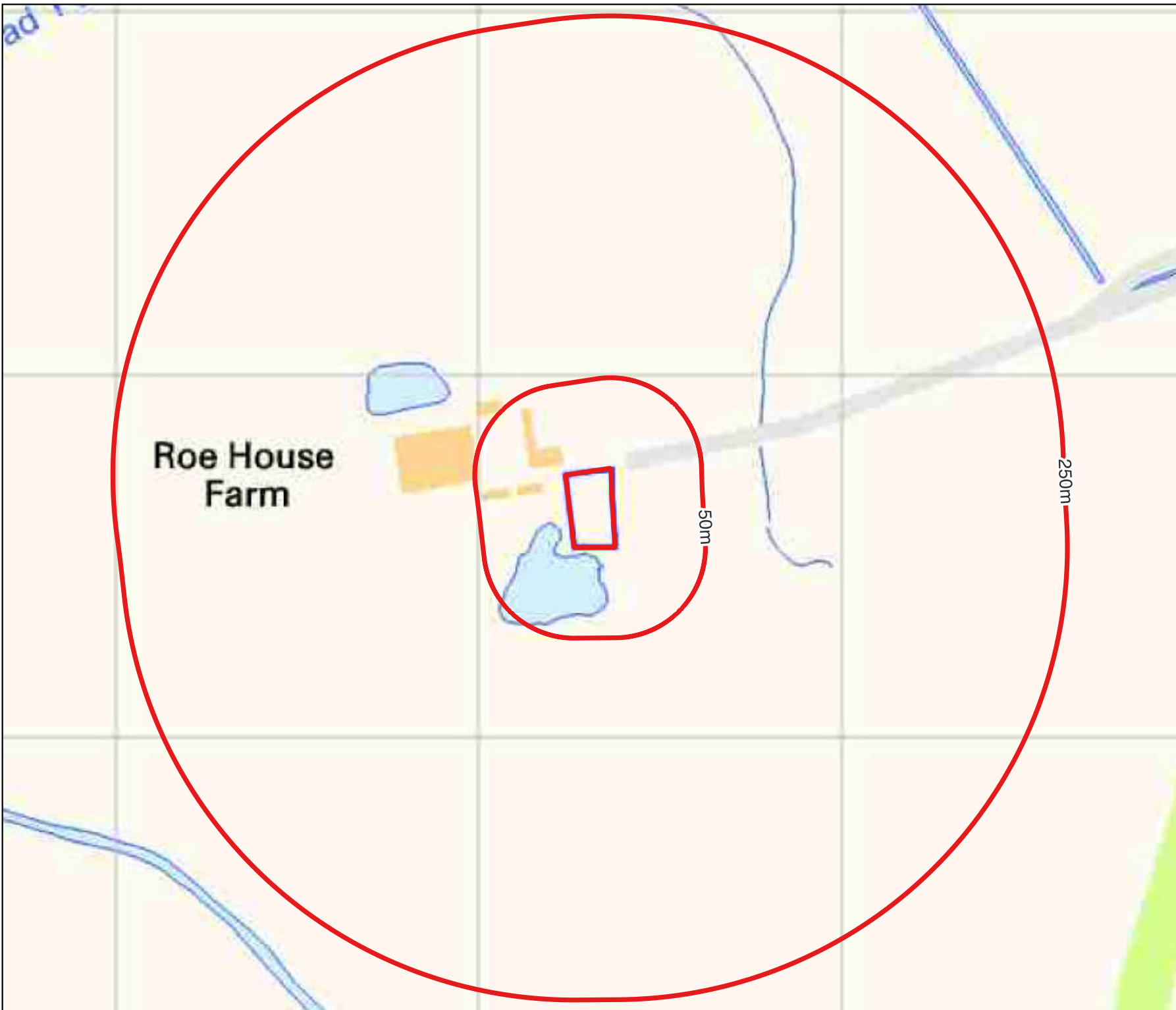
Email: enquiries@demeter-environmental.co.uk

Date of Map: 2000

Site Name: Roe Farm House

Scale: 1:2,750 at A4





Demeter Environmental Ltd
Liverpool Office:
Hanover House
Hanover Street
Liverpool
L1 3DZ

Tel: 0151 521 2539
Fax: 0151 909 3661

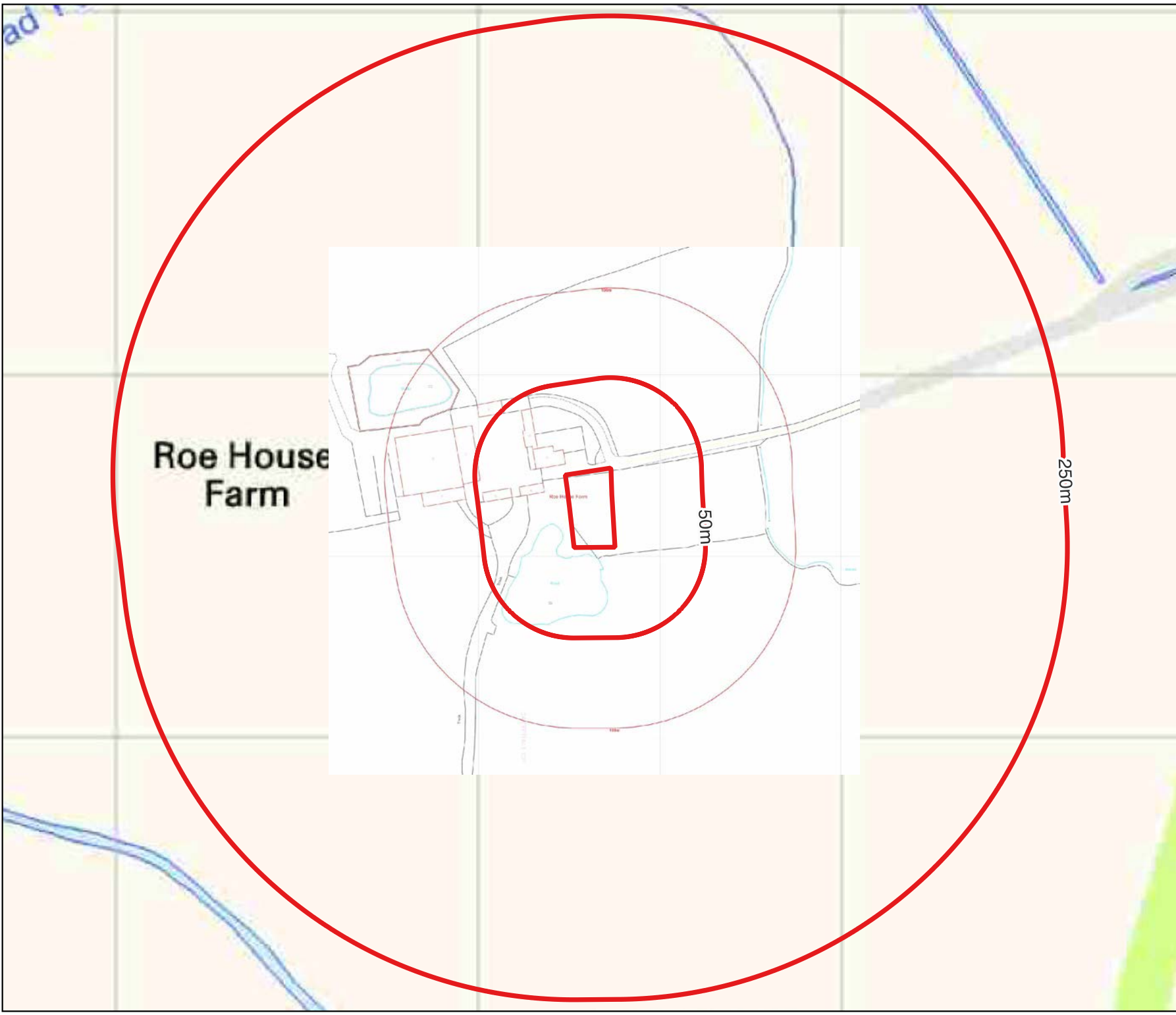
Brighton Office:
Gemini House
136-140 Old Shoreham Road
Brighton, East Sussex
BN3 7BD
Tel: 01273 741 727

Email: enquiries@demeter-environmental.co.uk

Date of Map: 2001

Site Name: Roe Farm House

Scale: 1:2,750 at A4



Demeter Environmental Ltd
Liverpool Office:
Hanover House
Hanover Street
Liverpool
L1 3DZ

Tel: 0151 521 2539
Fax: 0151 909 3661

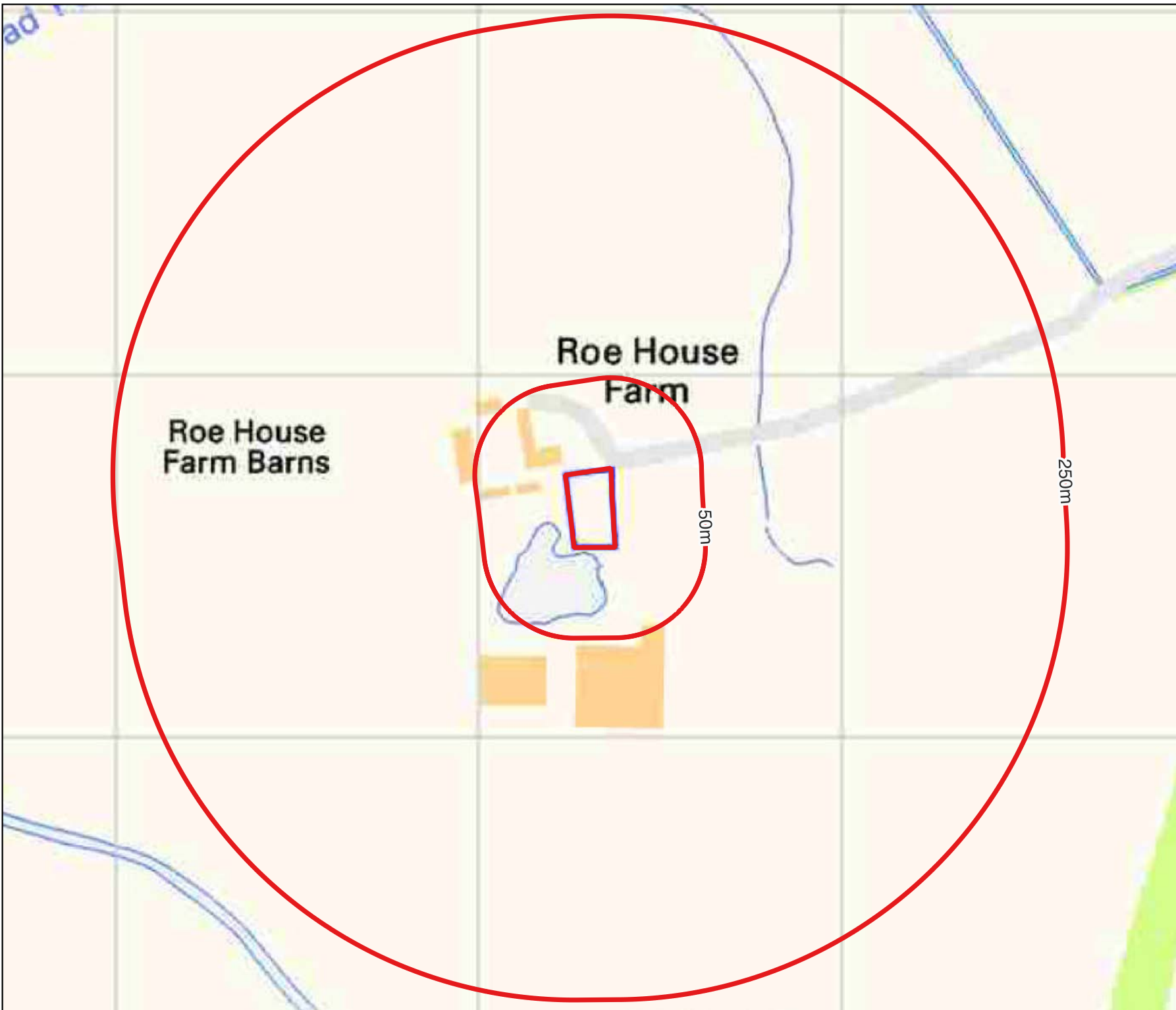
Brighton Office:
Gemini House
136-140 Old Shoreham Road
Brighton, East Sussex
BN3 7BD
Tel: 01273 741 727

Email: enquiries@demeter-environmental.co.uk

Date of Map: 2003

Site Name: Roe Farm House

Scale: 1:2,750 at A4



Demeter Environmental Ltd
Liverpool Office:
Hanover House
Hanover Street
Liverpool
L1 3DZ

Tel: 0151 521 2539
Fax: 0151 909 3661

Brighton Office:
Gemini House
136-140 Old Shoreham Road
Brighton, East Sussex
BN3 7BD
Tel: 01273 741 727

Email: enquiries@demeter-environmental.co.uk

Date of Map: 2010

Site Name: Roe Farm House

Scale: 1:2,750 at A4