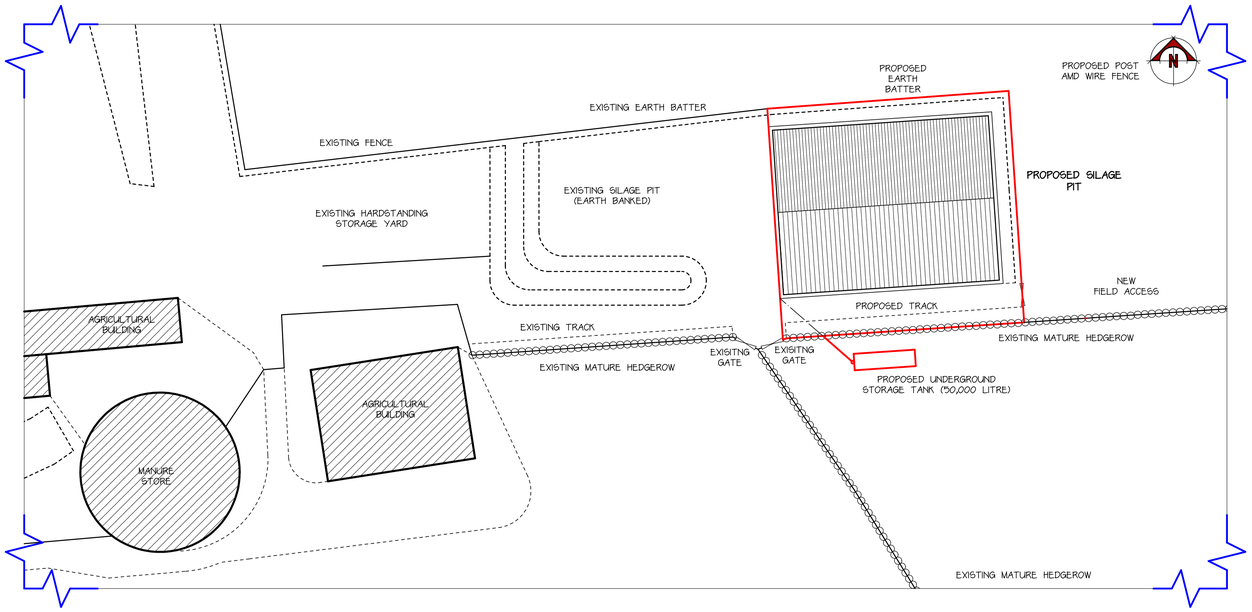

PROPOSED SITE PLAN 1 / 500

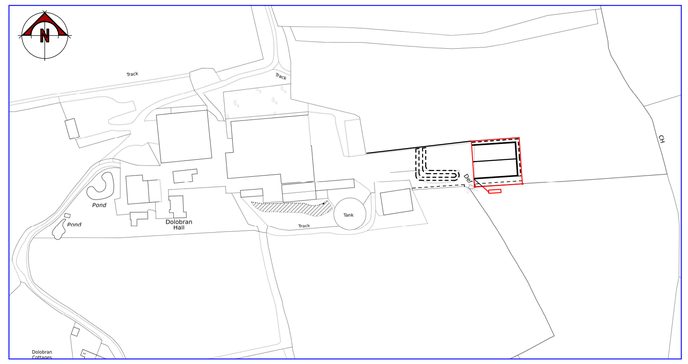

LOCATION PLAN 1 / 2500

PROPOSED ELEVATIONS 1 / 200

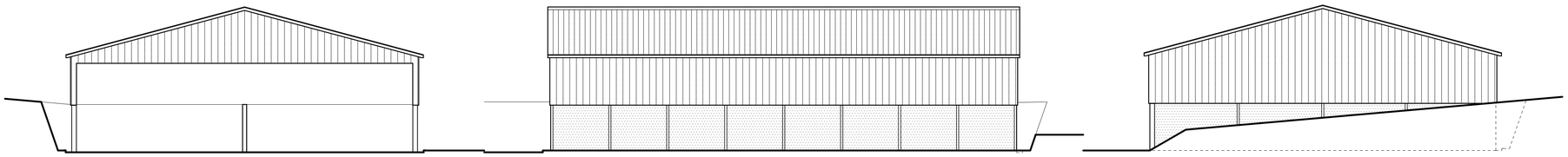

FRONT (WEST)	SIDE (SOUTH)	END (EAST)

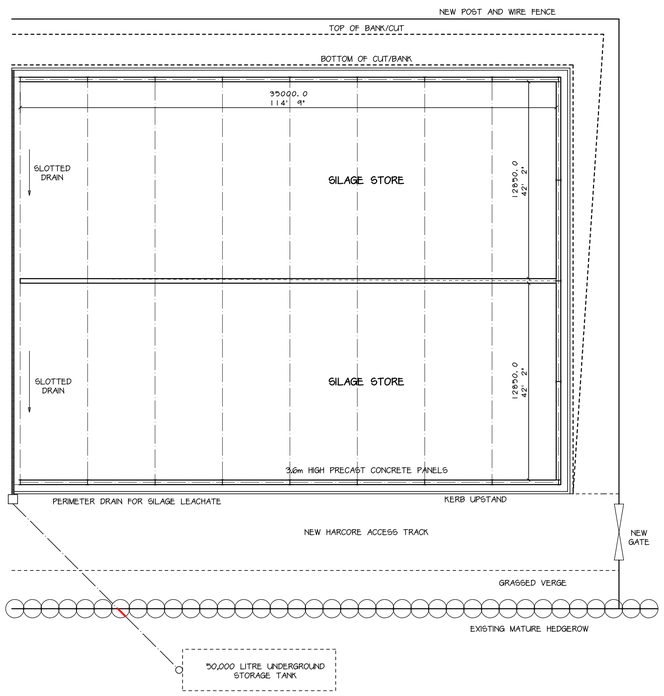

PROPOSED LAYOUT 1 / 200

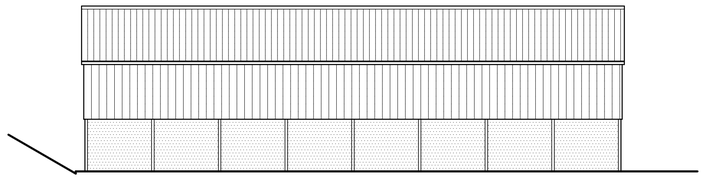

SIDE (NORTH)

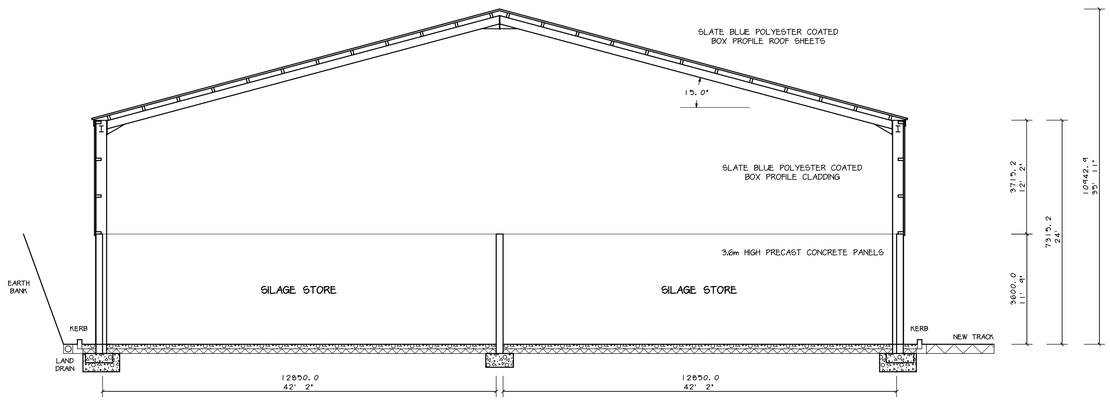

TYPICAL SECTION 1 / 100

All dimensions on site to be checked prior to commencement of work or ordering of materials and components. Any discrepancies should be reported immediately.
any surveyed information incorporated within this drawing cannot be guaranteed as accurate unless confirmed by a fixed dimension.
All materials and workmanship to comply with relevant British Standards and Codes of Practice with all works to conform to Building Regulations and NHBC Standards (where applicable).

COPYRIGHT
This drawing and any design thereon is copyright and it must not be reproduced or disclosed to third parties without our prior permission.

Date	Ref	Revision
17.06.22	A	REDUCED SCALE
18.07.22	B	ROOF
22.07.22	C	NORTH ELEVATION

Project

SILAGE PIT
DOLOBRAN HALL
PONT ROBERT
MEIFOD
POWYS SY22 6HX

Subject	Client
EXISTING AND PROPOSED	J M EVANS & PARTNERS

Date	Drawn	Scale/s (A1)
MAY 2022	MJE	1 / 100 / 200

Project Number	Drawing Number	Amendment
22/133/P	01	C

MORRIS, MARSHALL & POOLE
RICS Chartered Surveyors
10 Broad Street, Newtown, Powys, SY16 2LZ
Tel 01686 626160
WELSHPOOL LLANDILOES RHAYADER
OSWESTRY MACHYNLLETH
ABERYSTWYTH TYWYN BISHOPS CASTLE