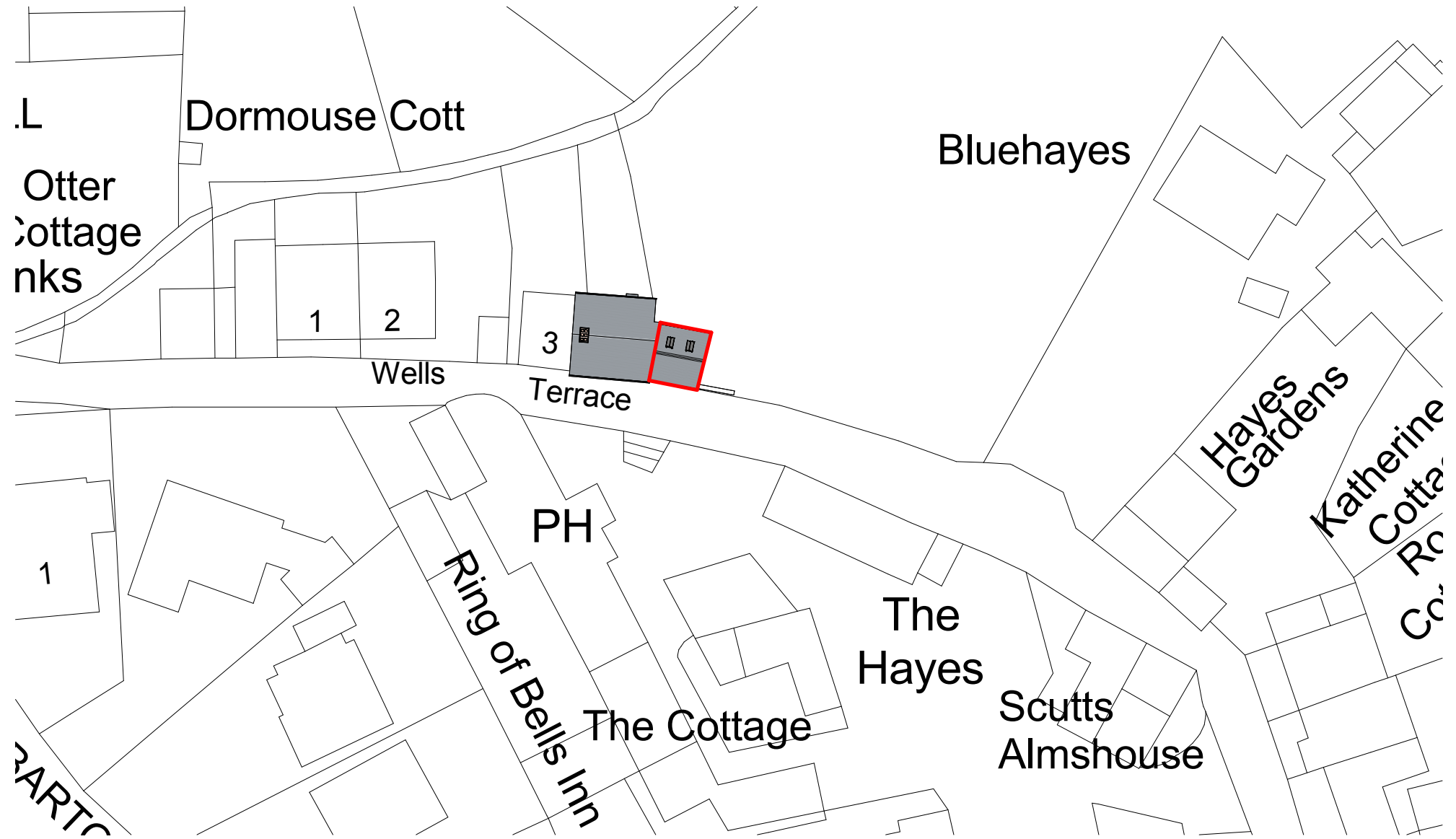
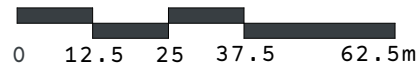



LOCATION PLAN

1 : 1250



2 BLOCK PLAN
1 : 500



BOUNDARY

Crown copyright 2022 Ordnance Survey 100053143



LOCATION PLAN

REFURBISHMENT OF OUTBUILDING

SITE HEDGEHOG COTTAGE
4 WELLS TERRACE
CHERITON FITZPAINE
EX17 4JF

DRAWING NUMBER 001

REV

SCALE (@ A3) As indicated