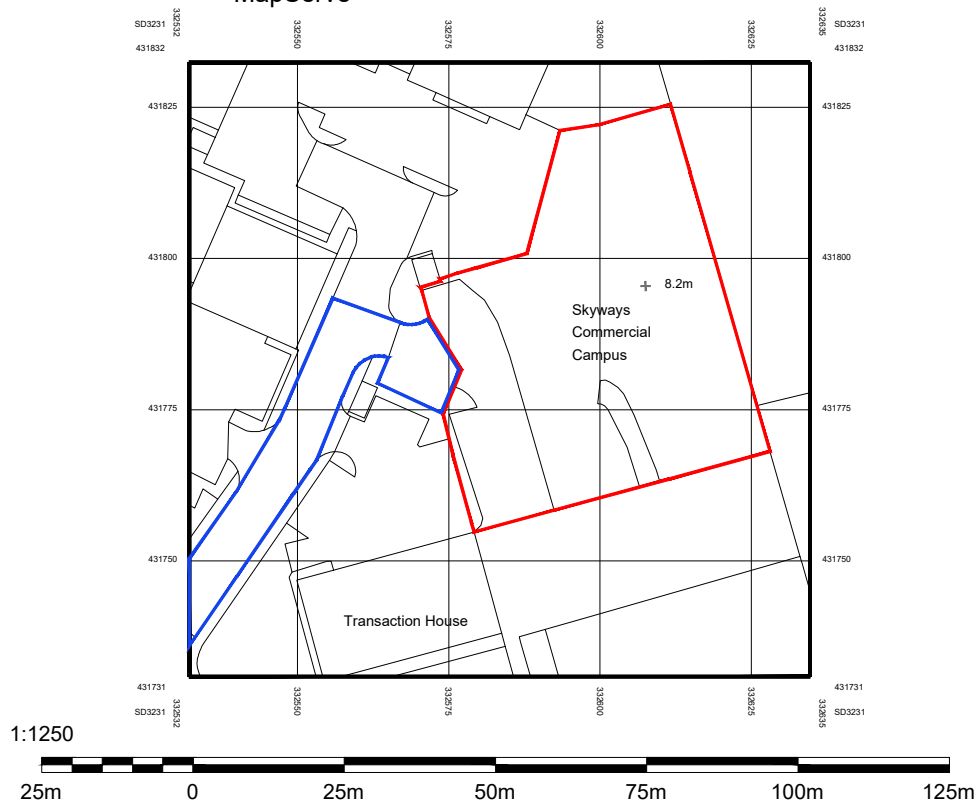
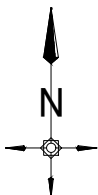
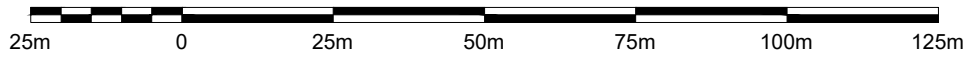


MapServe



1:1250



— BLUE LINE DENOTES SITE ACCESS
 — RED LINE DENOTES SITE BOUNDARY 2485 Sq.M. (26748 Sq.Ft / 0.61 Acres)

Client
Mr Atif Malik

Project
Skyways Site, Blackpool

Drawing Title
Site Location Plan

Drawn	Checked	Paper Size	Scale	Date
PL	PL	A4	1:1250	FEB 2022
Project No. 22 - 675		Drawing No. 00-01		Revision -

