

NOTES

COPYRITE S&C SLATTER.
DO NOT SCALE FROM THIS DRAWING UNLESS FOR PLANNING PURPOSES.
ALL MEASUREMENTS ARE IN MILLIMETRES (MM) UNLESS STATED OTHERWISE.

BASE MAP REPRODUCED FROM ORDNANCE SURVEY MAP DATA © CROWN
COPYRIGHT 2020 ALL RIGHTS RESERVED. LICENCE NUMBER 100022432.


SAFETY HEALTH AND ENVIRONMENTAL (SHE) INFORMATION

IN ADDITION TO HAZARDS AND RISKS NORMALLY ASSOCIATED WITH THE TYPES OF WORK, NOTE ANY PROJECT SPECIFIC RISKS DETAILED ON THIS DRAWING.
RISKS LISTED HERE ARE NOT EXHAUSTIVE AND WILL BE DEVELOPED AND MITIGATED DURING TECHNICAL DESIGN AND MANUFACTURING AND CONSTRUCTION PROJECT STAGES.


CONTROL MEASURES WILL BE APPLIED TO RESIDUAL RISKS AS APPROPRIATE AND IDENTIFIED WITH HAZARD TRIANGLES.



INFORMATION RELATING TO USE, MAINTENANCE, AND DEMOLITION TO BE DETAILED IN DUE COURSE WITHIN A BUILDING MANUAL AND HEALTH AND SAFETY FILE.



1:500 SCALE



REVISION	DATE	DRAWN	DESCRIPTION
.00	20 05 2022	TB	FINAL PLANNING PROPOSAL

CLIENT

BLACKPOOL COUNCIL

PROJECT

**ARTIFICIAL GRASS PITCH (AGP)
REFURBISHMENT**

LOCATION

**BLACKPOOL SPORTS CENTRE
WEST PARK DRIVE
BLACKPOOL
FY3 9HQ**

DRAWING TITLE

SITE PLAN

STATUS

**PLANNING
(SPATIAL COORDINATION)**

PROJECT NO.

S21-373

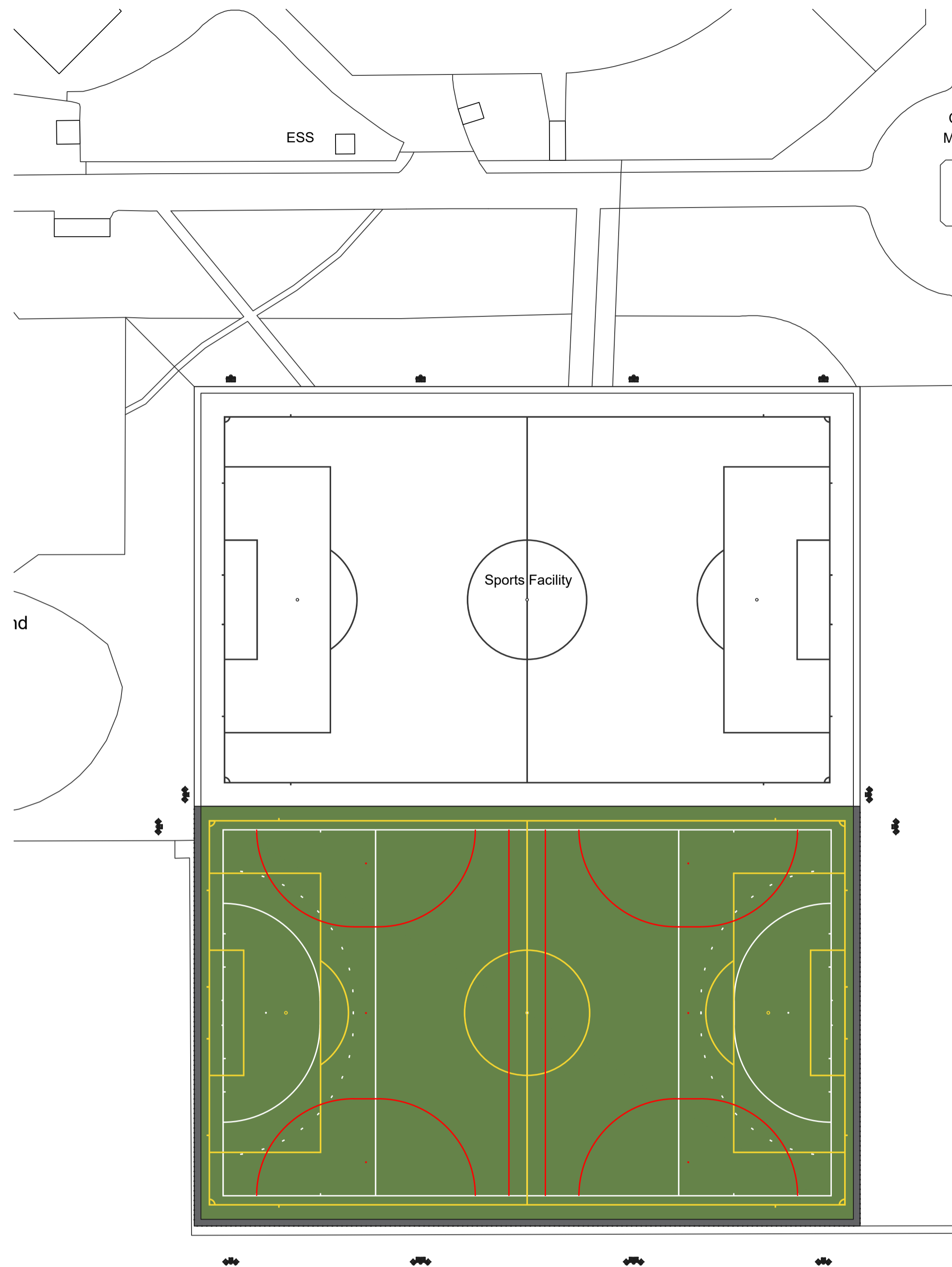
DRAWING NO.

S21-373 / DWG / 0001

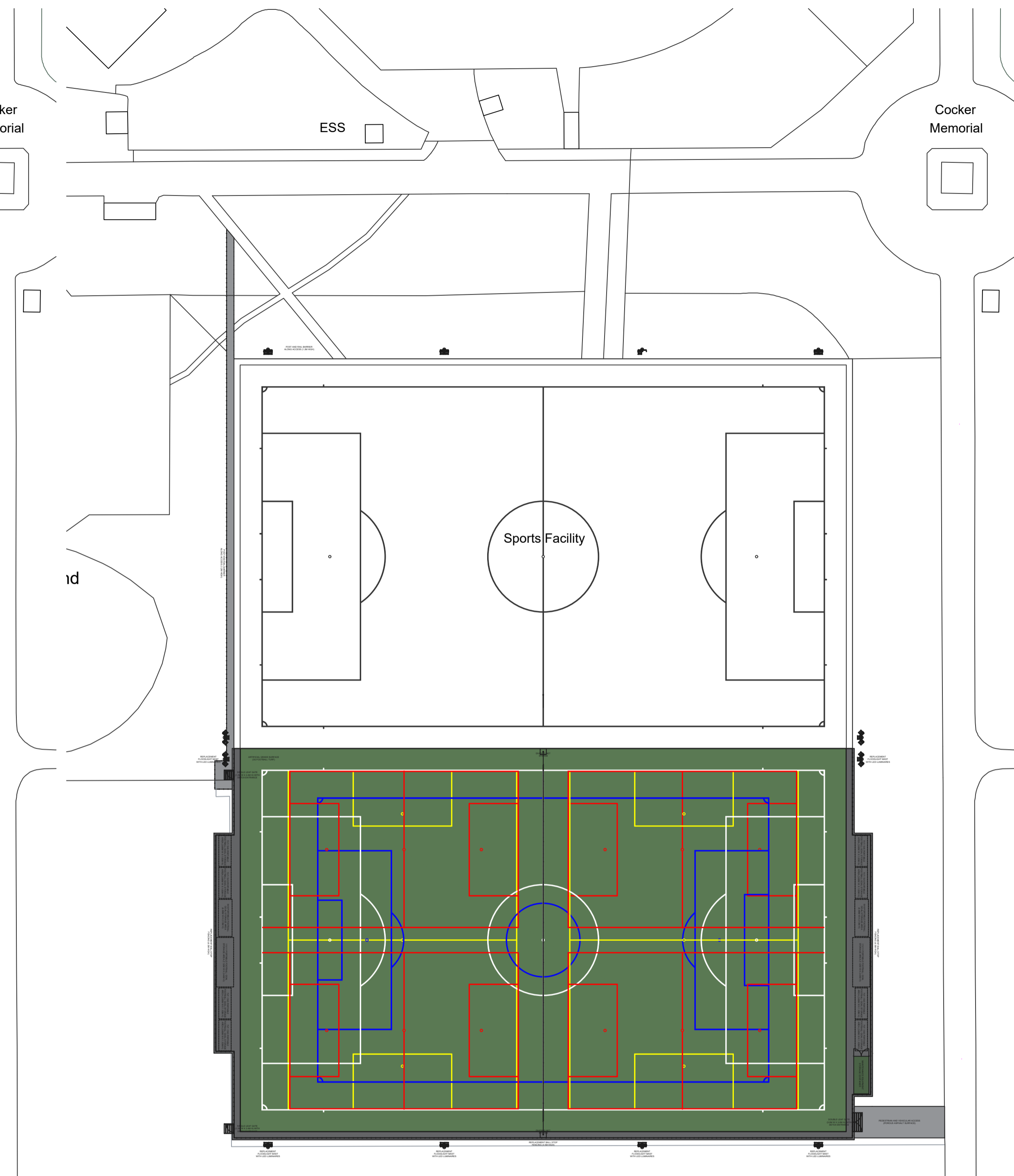
REVISION NO.

.00

SCALE	SIZE	DRAWN	CHECKED
1:500	A1	TB	

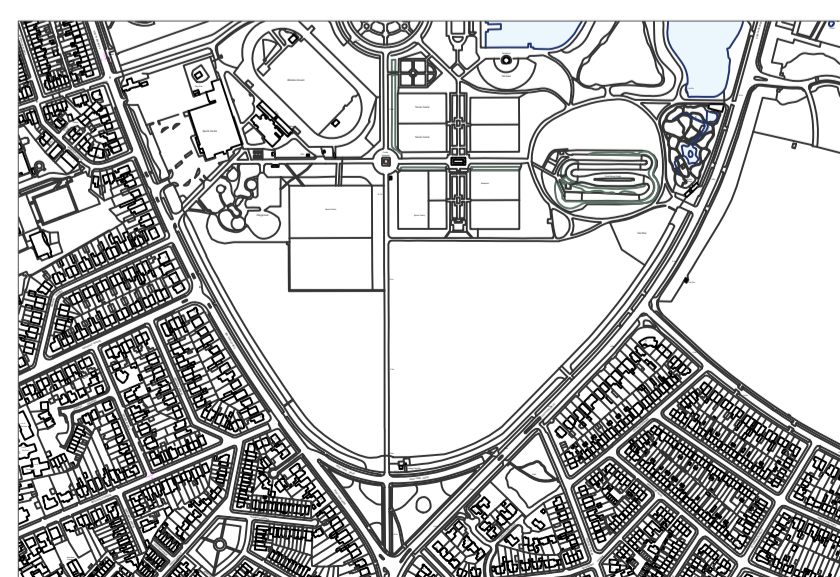


EXISTING SITE PLAN



PROPOSED SITE PLAN

PLAN KEY



LEGEND