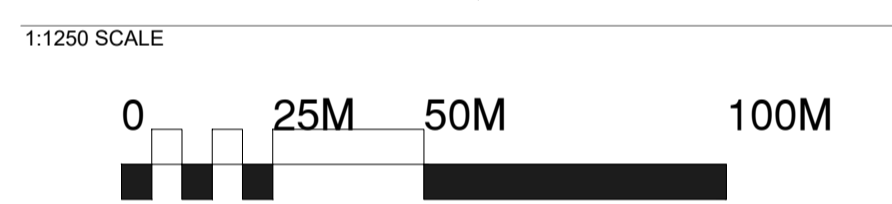
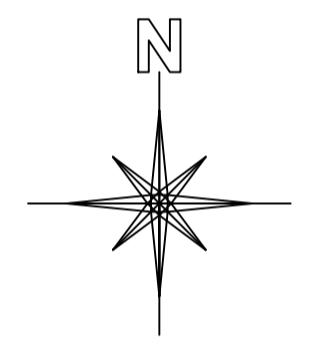


NOTES
COPYRITE S&C SLATTER.
DO NOT SCALE FROM THIS DRAWING UNLESS FOR PLANNING PURPOSES.
ALL MEASUREMENTS ARE IN MILLIMETRES (MM) UNLESS STATED OTHERWISE.
BASE MAP REPRODUCED FROM ORDNANCE SURVEY MAP DATA © CROWN COPYRIGHT 2020 ALL RIGHTS RESERVED. LICENCE NUMBER 100022432.
SAFETY HEALTH AND ENVIRONMENTAL (SHE) INFORMATION
IN ADDITION TO HAZARDS AND RISKS NORMALLY ASSOCIATED WITH THE TYPES OF WORK, NOTE ANY PROJECT SPECIFIC RISKS DETAILED ON THIS DRAWING.
RISKS LISTED HERE ARE NOT EXHAUSTIVE AND WILL BE DEVELOPED AND MITIGATED DURING TECHNICAL DESIGN AND MANUFACTURING AND CONSTRUCTION PROJECT STAGES.
CONTROL MEASURES WILL BE APPLIED TO RESIDUAL RISKS AS APPROPRIATE AND IDENTIFIED WITH HAZARD TRIANGLES.
INFORMATION RELATING TO USE, MAINTENANCE, AND DEMOLITION TO BE DETAILED IN DUE COURSE WITHIN A BUILDING MANUAL AND HEALTH AND SAFETY FILE.



REVISION	DATE	DRAWN	DESCRIPTION
.00	20 05 2022	TB	FINAL PLANNING PROPOSAL

CLIENT
BLACKPOOL COUNCIL

PROJECT
ARTIFICIAL GRASS PITCH (AGP) REFURBISHMENT

LOCATION
**BLACKPOOL SPORTS CENTRE
WEST PARK DRIVE
BLACKPOOL
FY3 9HQ**

LOCATION PLAN

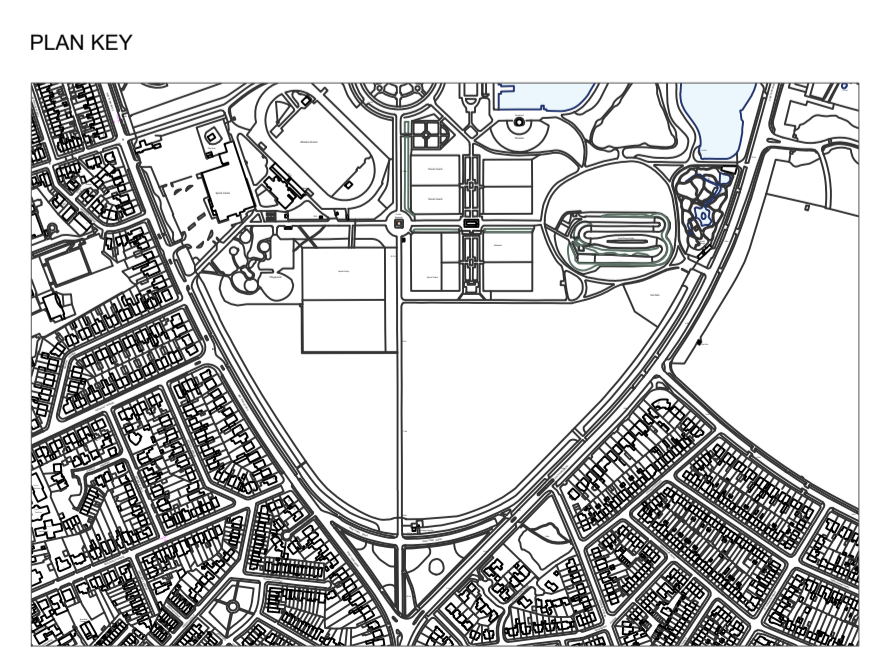
STATUS
PLANNING (SPATIAL COORDINATION)

PROJECT NO.
S21-373

DRAWING NO.
S21-373 / DWG / 0000

REVISION NO.
.00

SCALE	SHEET	DRAWN	CHECKED
1:1250	A1	TB	



LEGEND

- LAND AREA UNDER OWNERSHIP OF BLACKPOOL COUNCIL
- APPLICATION SITE REQUIRED FOR PROJECT INSTALLATION WITH CONSTRUCTION PHASE ACCESS ADJOINING WEST PARK DRIVE