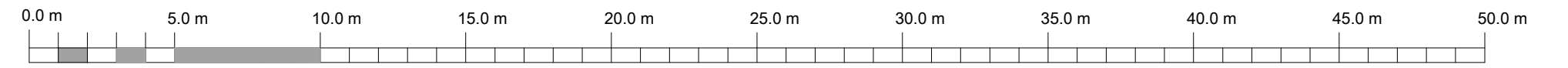




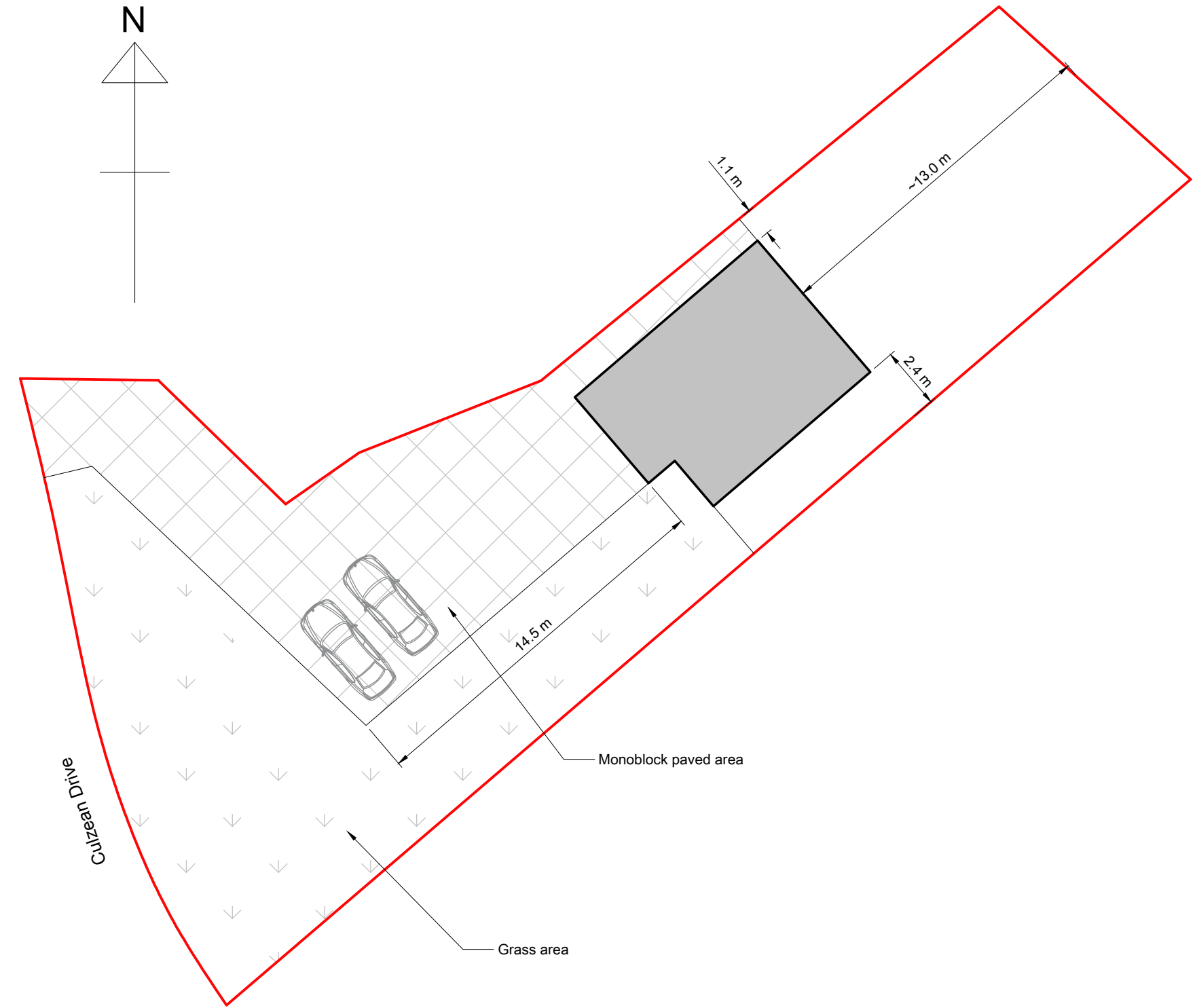
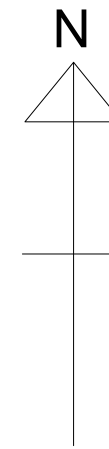
2 Culzean Drive, Newarthill, Motherwell, ML1 5AS



Map area bounded by: 277580,658905 277722,659047. Produced on 20 July 2022 from the OS National Geographic Database. Reproduction in whole or part is prohibited without the prior permission of Ordnance Survey. © Crown copyright 2022. Supplied by UKPlanningMaps.com a licensed OS partner (100054135). Unique plan reference: p2c/uk/627523/1118547



Block plan scale bar (metres)



Drawn: G. Potter Date: 01-08-22

Status
ISSUE

Client
M. Mc Parland
Project
2 Culzean Drive
Newarthill
ML1 5AS
Title
Site location and block plan

Job No. 065	Drawing No. 01	Revision No. Zero
-----------------------	--------------------------	-----------------------------

Scale: As shown @ A2
Lamont Potter Ltd. Civil & Structural Engineers
8 Wardrop Place, East Kilbride. G74 4DX
Tel 0771 308 1597
email guspotter@lamontpotter.com