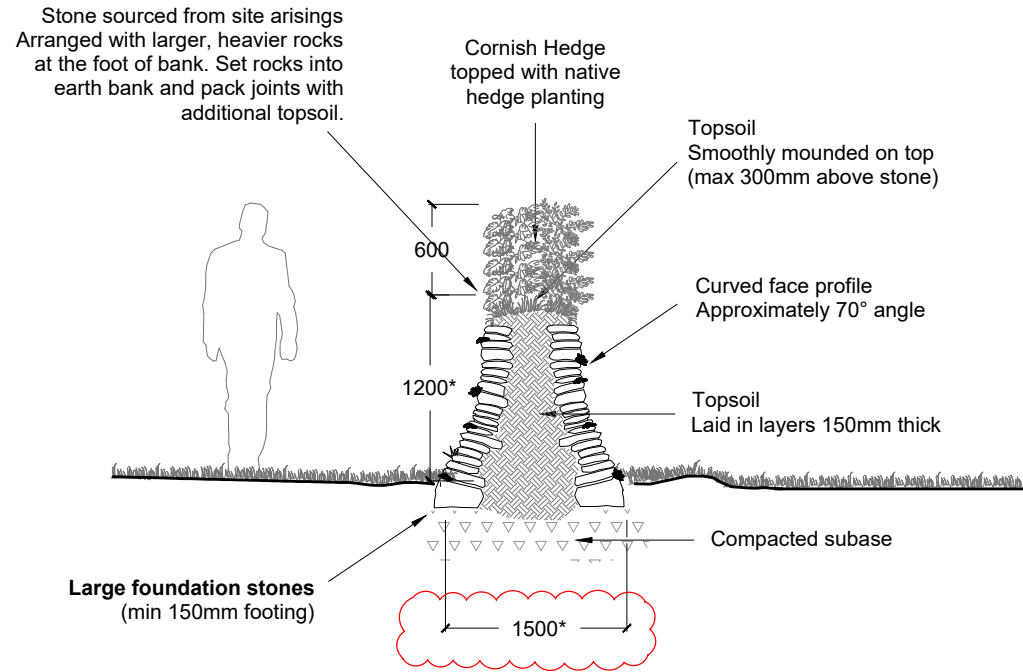
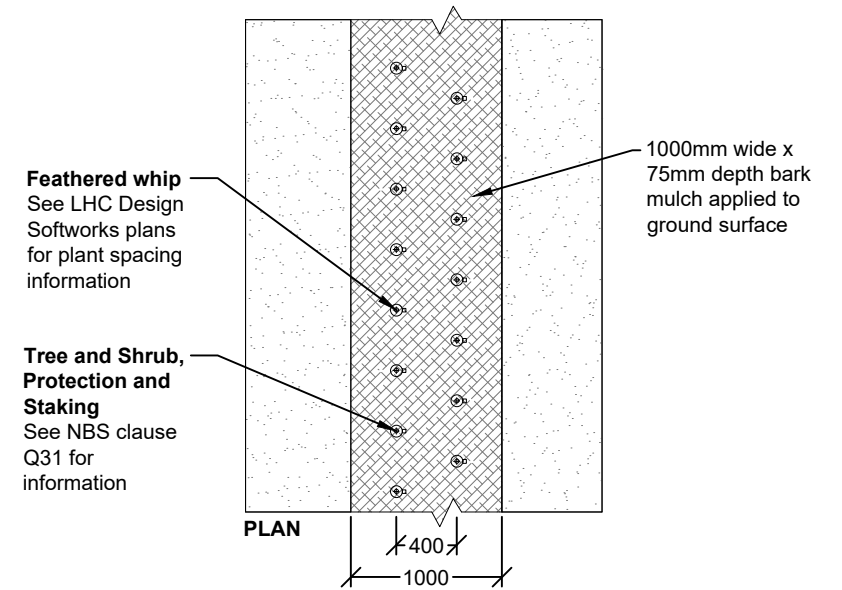
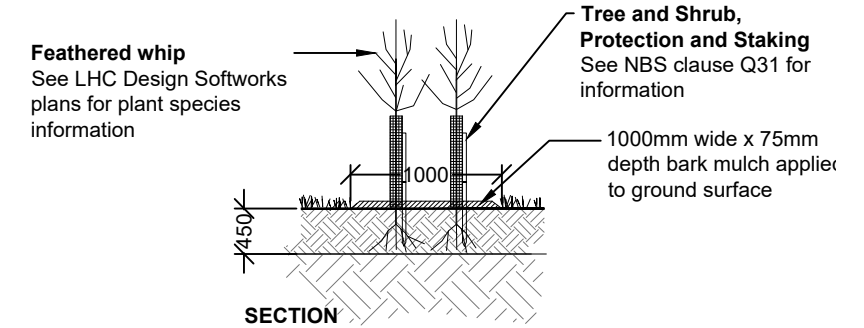


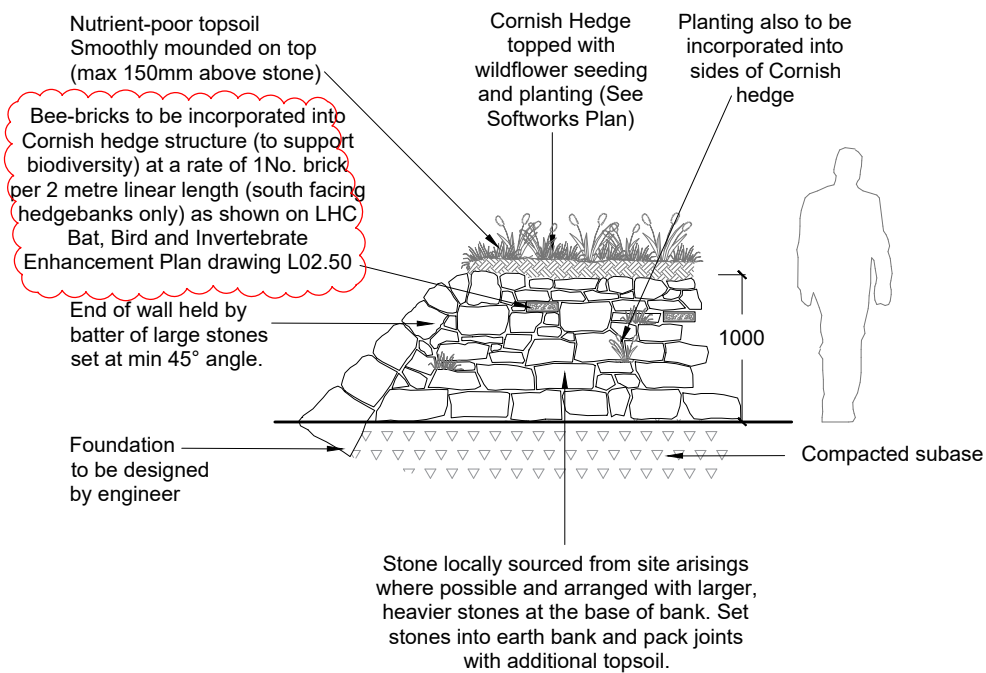
1.8m CORNISH HEDGE END DETAIL



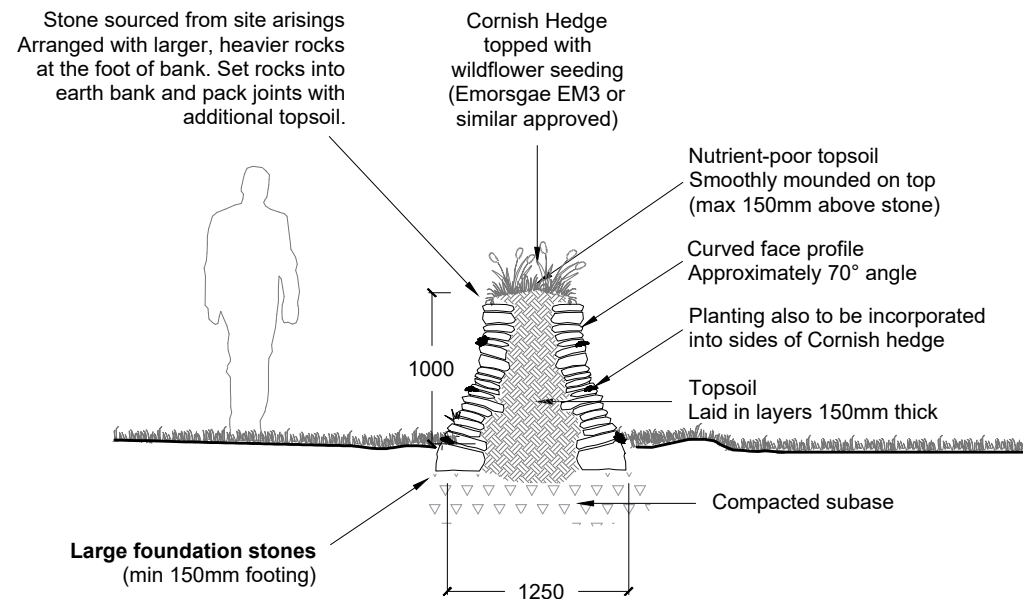
1.8m CORNISH HEDGE WITH HEDGE PLANTING



Note: Refer to detailed softworks plans for species and planting locations. To be read in conjunction with NBS clauses Q30, Q31 & Q35 for further information.



1.0m LOW CORNISH HEDGE END DETAIL



1.0m LOW CORNISH HEDGE WITH WILDFLOWER TOP

* Note: Height and width of new Cornish hedges to match adjacent section of retained Cornish hedge where adjoining

New Cornish hedgebank constructed adjacent to A3047 highway boundary to be 1500mm width (max)

Note: This drawing should be read in conjunction with LHC Design Softworks and Boundary Treatment Plans

REV	DATE	COMMENTS	AUTHOR / CHECKED
P5	04.08.22	Scalebar added at LPA request.	TA / TA
P4	10.01.22	Bat, Bird and Invertebrate Enhancement Plan drawing reference updated	TA / TA
P3	18.11.21	Bee bricks updated with ecologists recommendations	TA / TA
P2	28.10.21	Updated to suit A16 Built highway constraints	TA / TA
P1	24.06.20	Issued for Tender	TA / TA

PROJECT TITLE		Tolgus Farm	
DETAIL			
Typical Cornish Hedge Details			
DRAWING NUMBER (PROJECT-ORIGINATOR-ZONE-LEVEL-TYPE-ROLE-NUMBER)			
19059TF -LHC - 00 - XX- DR - L - 94.41			
STATUS		STATUS DESCRIPTION	
D2		For Tender	
REVISION	DATE	SCALE	
P5	21/05/20	1:50 @A3	
CONTRACTORS MUST CHECK ALL DIMENSIONS ON SITE - ONLY FIGURED DIMENSIONS ARE TO BE WORKED FROM - DISCREPANCIES MUST BE REPORTED TO THE ARCHITECT BEFORE PROCEEDING © THIS DRAWING IS COPYRIGHT			LHC PROJECT NUMBER
			19059TF

