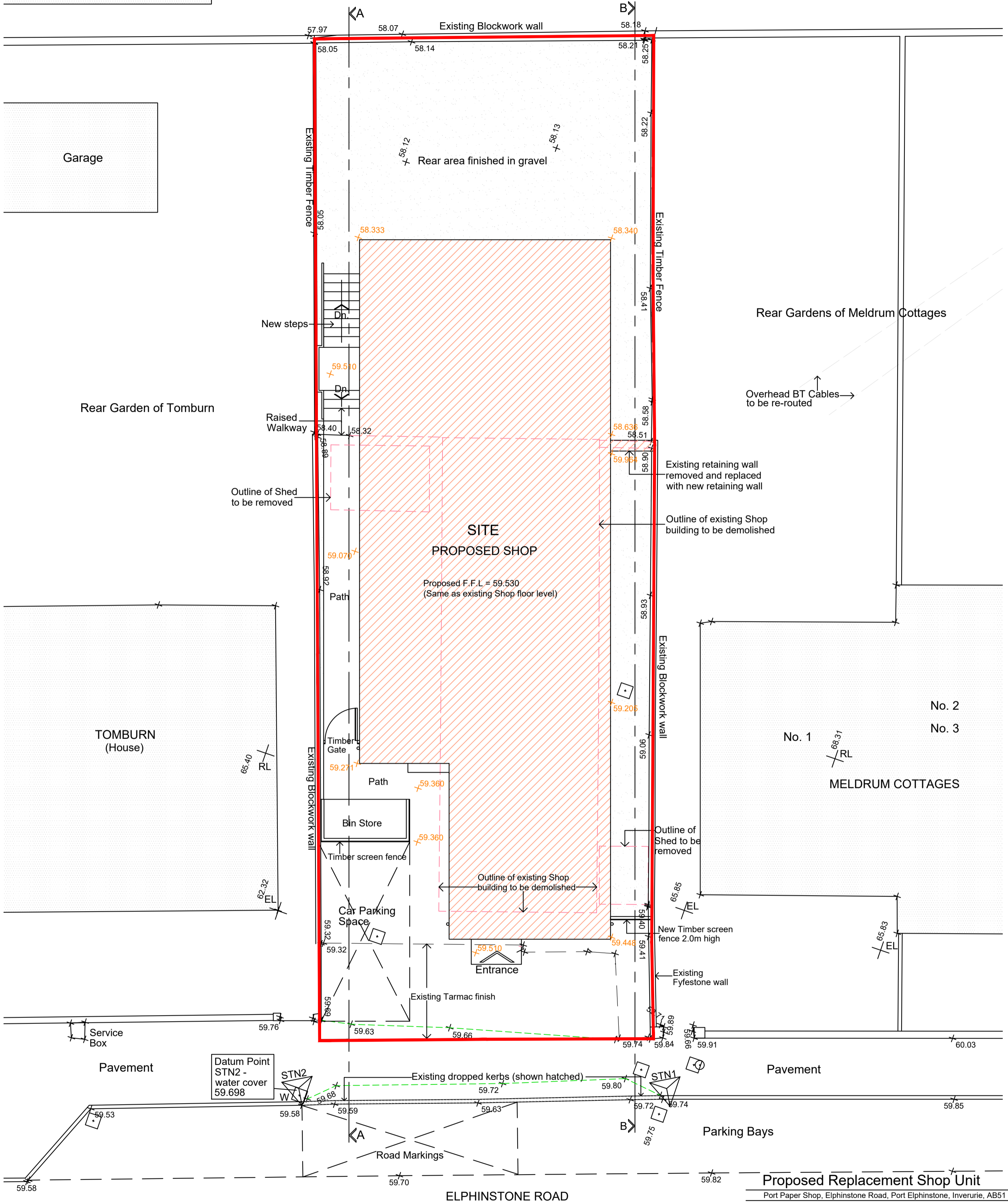
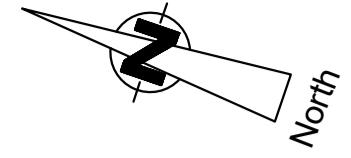
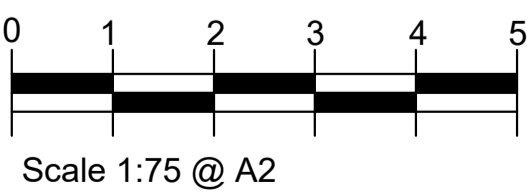


GRANVILLE  
(House on Burnett Place)

Rear Garden of Granville (Burnett Place)



**PROPOSED SITE PLAN**



**LEVEL DETAILS:**

\*For full topographical survey showing existing site refer to Cameron + Ross drawing no. 220747-000-CAM-DR-G-001

\*Refer to drawing no. D99-40 for sections through site (section lines A-A and B-B on this drawing)

**SURVEY STATIONS**

Station	Easting	Northing	Height
Datum Point STN2 - water cover			59.698
STN1	377785.740	820114.872	59.870
STN2	377782.433	820124.582	59.698

\*Note: As well as datum point/survey station all survey levels are related to Ordnance Survey using GPS

- ✕ 58.00 Indicates existing level
- ✕ 58.00 Indicates proposed level

**Proposed Replacement Shop Unit**

Port Paper Shop, Elphinstone Road, Port Elphinstone, Inverurie, AB51 3RN  
for: H.M. Singh Enterprises

**Proposed Site Plan**

project:	D99 34 C	revision:	A First issue	8/7/22
date:	July 2022	B	Site Section lines added	26/7/22
status:	Planning	C	General update	9/8/22
ref:	D99-PL-r1			



Tel: 01224 443131 info@deemountdesign.co.uk www.deemountdesign.co.uk

Deemount Design, 12 Deemount Road, Ferryhill, Aberdeen, AB11 7TJ

©This drawing is the sole copyright of Deemount Design Ltd. and should not be copied or reproduced without prior permission. Deemount Design Ltd. registered in Scotland 563290