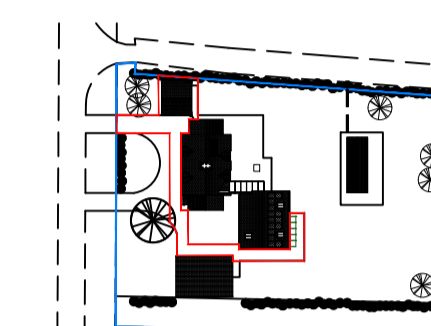
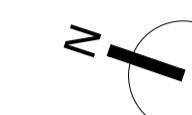


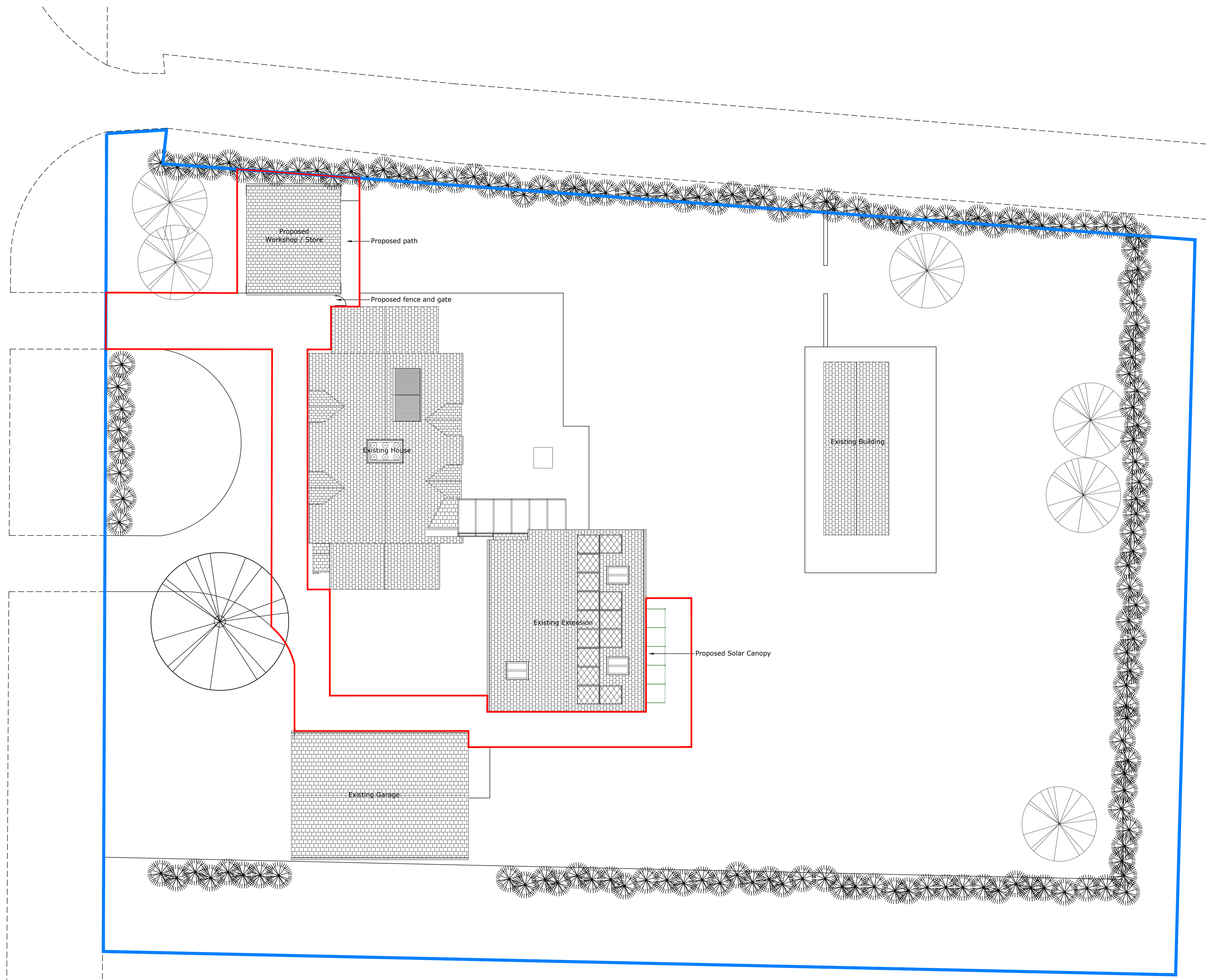
NOTES:

1. If this drawing has been received electronically it is the recipients responsibility to print the document to the correct scale.
2. All dimensions are in millimetres unless stated otherwise. It is recommended that information is not scaled off this drawing.
3. This drawing should be read in conjunction with all other relevant drawings and specifications.



Location Plan
 (Scale 1:1250)

Key	
	- Site Ownership Boundary (0.48 Ac. / 0.19 Ha.)
	- Planning Boundary (0.04ac. / 0.016 Ha.)



Proposed Site Plan
 (Scale 1:100)



P01	SH	RB	RB	27/07/22
-----	----	----	----	----------

First Issue

Rev	Drawn By:	Checked By:	Approved By:	Date:
-----	-----------	-------------	--------------	-------

Amendments

Project:
 Workshop / Stone Stonelea Cottage
 North Rauceby

Title:
 Proposed Site Plan

Drawing Number:

Identification / Location:		Sheet Number:				
Project Code:	Original Code:	Vol / Zone:	Level:	Type:	Role:	Number:
STONE	BED	ST	ZZ	DR	A	0101

Rev Description:	Status Code:	Model Ref:	Rev No:
Preliminary	S1	N/A	P01

Scale:	Sheet:	Discipline:	BED Project Number:
1:100	A1	Architectural	NWK 130033

Client:

Mr & Mrs Enstone

