





From: Tom Pettit
Sent: 22 Aug 2022 13:56:28 +0100
To: PlanningAndGrowth Email
Subject: RE: Application to fell tree


OFFICIAL


























































 <p>Rushcliffe Borough Council</p>	<p>Mr. S. Harley Head of Planning & Planning Services Date: 10/10/09 Author: T.P. Drawn: T.P. Checked: T.P. Reference: 665.16</p>	<p>Project: Cropwell Bishop Tree Preservation Order No. 1 2009</p>	<p>Date: Oct 2009</p>	<p>Project officer: T Pettit</p>
		<p>Drawing title: Tree on Open Space on St Giles Way</p>	<p>Scale: 1:1000</p>	<p>Drawn: TP</p>

Rushcliffe Borough Council, Borough Development, Civil Centre, Parkside Road, Trent Bridge, West Bridgford, Nottingham, NG2 5PE
This map is reproduced from Ordnance Survey material with the permission of Ordnance Survey on behalf of the Controller of Her Majesty's Stationery Office
© Crown Copyright. Unauthorised reproduction infringes Crown Copyright and may lead to prosecution or civil proceedings. Rushcliffe Borough Council 100019419