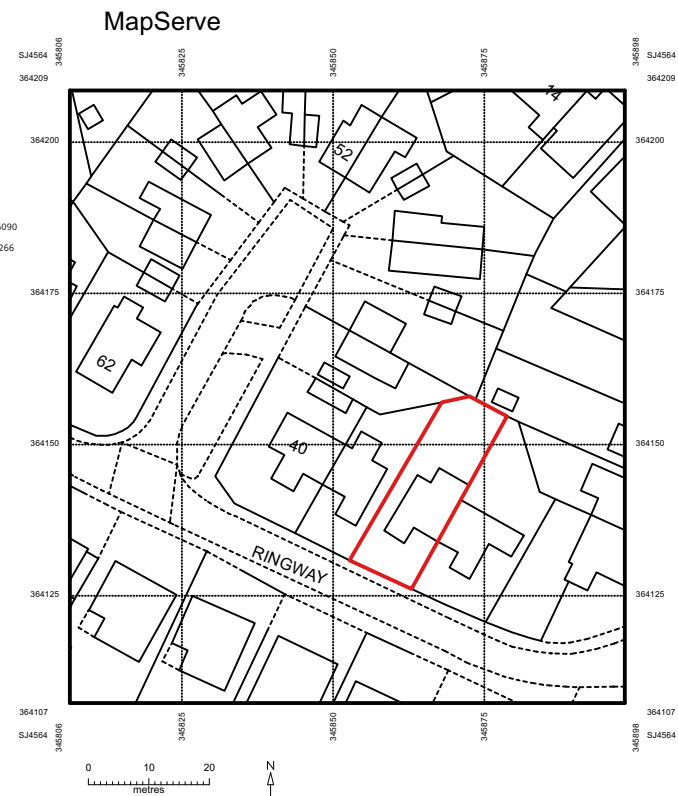
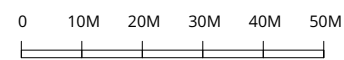


© Crown copyright 2022 Ordnance Survey 100053143



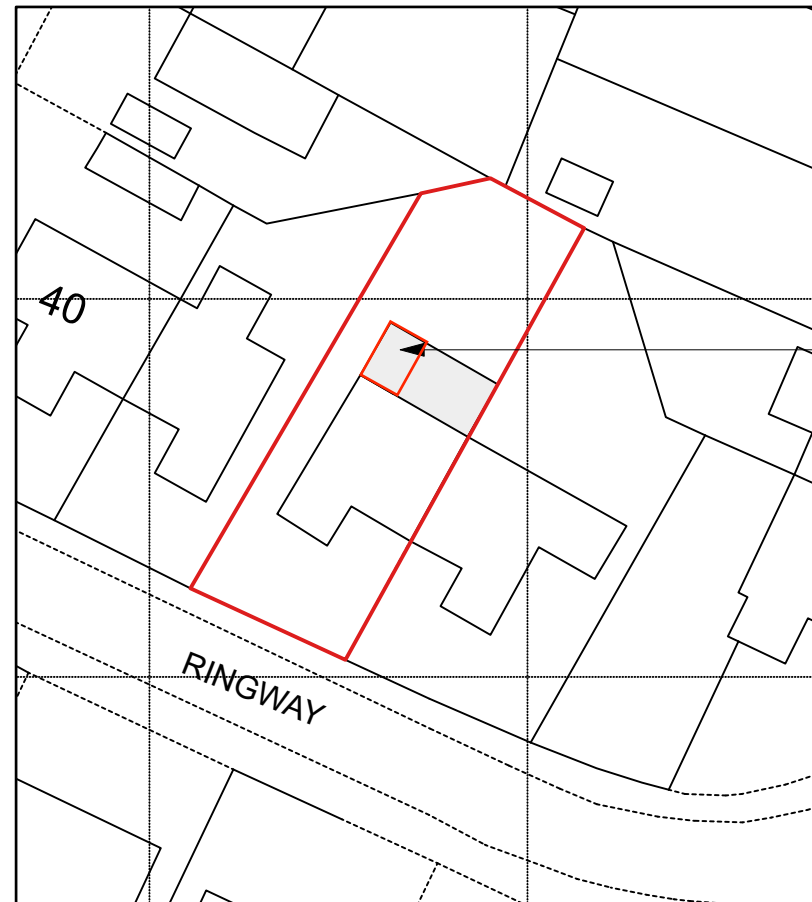
LOCATION PLAN



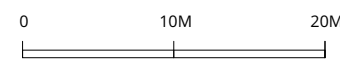
SCALE 1:1250 @A3



NORTH



SITE PLAN



SCALE 1:500 @A3



NORTH

REV	DESCRIPTION	DATE
-	PLANNING	AUG 2022
A	PLANNING	SEP 2022

PROJECT No.	0039
ADDRESS	36 RINGWAY WAVERTON CHESTER CH3 7NP

TITLE	LOCATION PLAN + SITE PLAN
DRAWING No.	PL-01
REVISION	A